

Appendix A. Parking Study Data

On-StreetMap Location	Parking Type*	Number of Spaces	Regulations	Time Observed (Week Day)	% Capacity @ time of Observation
1	Striped	9	2 hr parking	8:45AM	100%
2	Unmarked	13	Service zone ex. Sun	9:52AM	15%
3	Unmarked	2	No sign	9:59AM	50%
4	Striped	4	2 hr parking ex. 4-6PM	10:03AM	100%
5	Striped	11	Service zone only	10:07AM	100%
6	Striped	10	No sign	10:20AM	64%
7	Striped	4	30 minute parking	10:21AM	75%
8	Unmarked	6	No sign	10:30AM	80%
9	Striped	10	Service zone ex. Sun	10:35AM	80%
10	Striped	7	1 hr 6:30AM-10PM	10:40AM	29%
11	Striped	10	2 hrs 7AM-7PM	10:45AM	55%
12	Striped	12	2 hrs 7AM-7PM	10:53AM	50%
13	Unmarked	30	No sign	10:58AM	3%
14	Unmarked	26	No sign	11:10AM	23%
15	Unmarked	8	No sign	11:20AM	63%
15A	Striped	3	No sign	11:20AM	100%
16	Striped	10	30 minute parking 6AM-7PM ex. Sun	11:37AM	80%
17	Striped	12	30 minute parking 6AM-7PM ex. Sun	12:44PM	50%
18	Striped	6	2 hr parking 6AM-7PM	12:20PM	60%
19	Striped	7	30 minute parking	12:34PM	14%
20	Unmarked	6	No sign	1:06PM	0%
21	Unmarked	6	No sign	1:10PM	0%
22	Unmarked	16	2/3 no sign 1/3 30 minutes 6AM- 7PM ex Sun.	1:23PM	0%
23	Unmarked	13	No sign	1:24PM	0%
24	Unmarked	7	No sign	1:19PM	14%
25	Unmarked	24	2/3 no sign 1/3 30 minutes	1:32PM	4%
26	Unmarked	27	2/3 no sign 1/3 30 minutes	1:42:PM	4%
27	Unmarked	7	No sign	2:01PM	0%
28	Unmarked	8	No sign	2:03PM	0%
29	Unmarked	4	No sign	2:05PM	50%
30	Unmarked	6	No sign	2:07PM	83%
31	Striped	7	No sign	2:17PM	71%
32	Striped	9	1 hr parking	12:01PM	44%
33	Striped	11	1 hr parking	12:05PM	80%
34	Striped	5	2 hrs 6AM-7PM ex Sun.	2:03PM	20%
35	Striped	5	2 hrs 6AM-7PM ex Sun.	2:05PM	80%
36	Striped	22	2 hr	12:28	41%
37	Unmarked	15	No sign	11:58AM	27%
38	Unmarked	14	No sign	8:45AM	0%
39	Unmarked	7	No sign	8:55AM	0%

*Parking consists of two types: striped spaces and unmarked curb.

For unmarked curb, spaces are calculated at 20/ft per car.

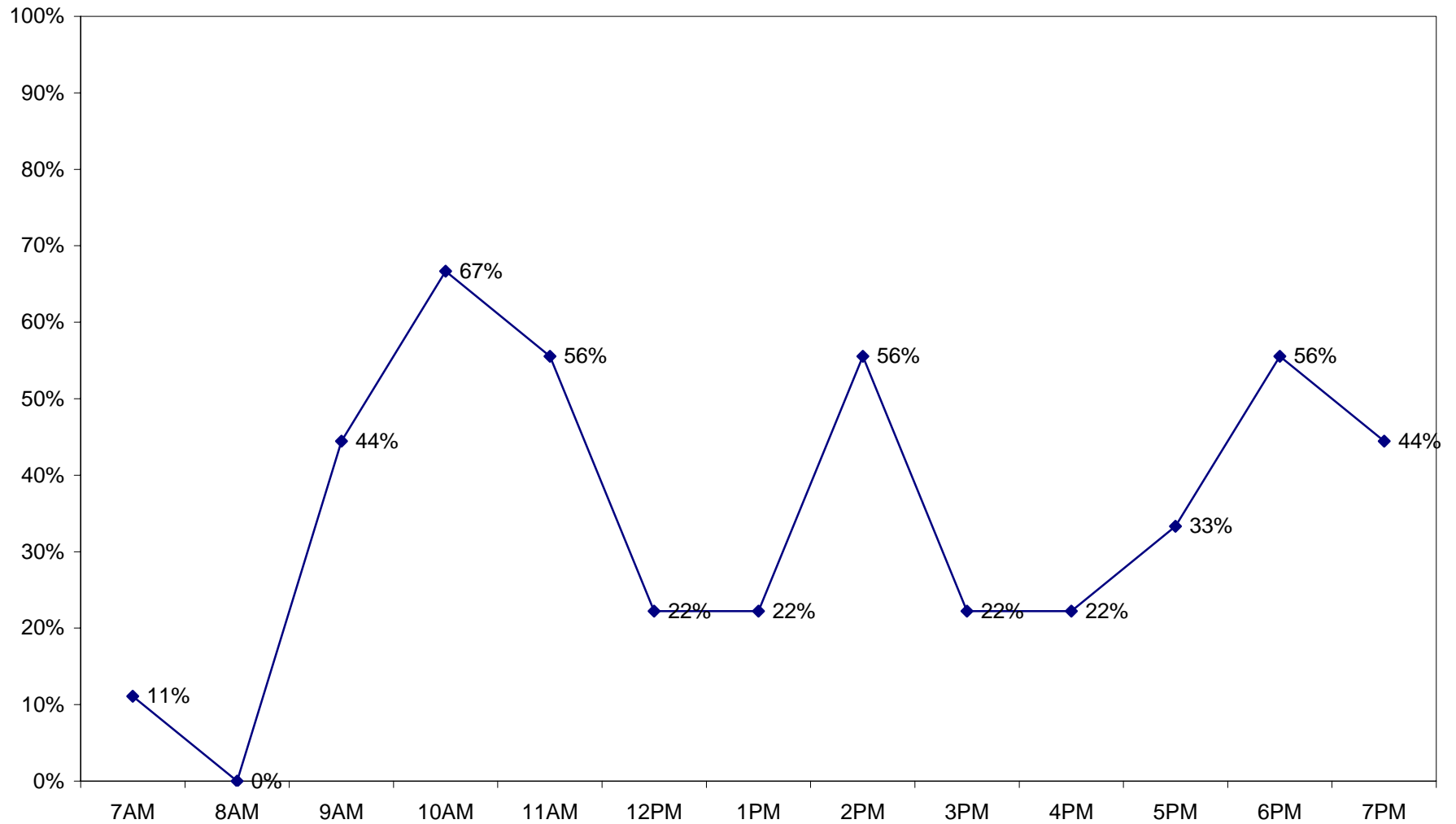
Off Street Map Location	Parking Type	For	Number of Spaces	Time Observed (Week Day)	% Capacity @ time of Observation
1	Private	424 Adams St Offices	70	2:58PM	69%
2	Private	St. Agatha's	174	2:45PM	11%
3	Private	Jesson Offices	63	2:38PM	84%
4	Private	USPS	22	3:08PM	64%
5*1	Private	Milton Market (front)	109	3:23PM	44%
5*2	Private	Milton Market (rear)	75	3:30PM	44%
6	Private	4 Franklin Professional BLDG	47	3:40PM	30%
7	Private	55 Adams St Offices	37	3:44PM	43%
8	Private	537-541 Adams St	13	3:49PM	92%
9	Private	Dunkin Donuts	12	3:52PM	25%
10	Private	Sovereign Bank Salon D'Alessandro Decorating Den	26	3:56PM	69%
11	Private	Citizens Bank	23	3:59PM	48%
			671		
A	Municipal lot	public parking	34	3:16PM	59%
B*1	Municipal lot	service zone ex Sun	16	12:33PM	75%
B*2	Municipal lot	public parking	12	12:33PM	8%

East Milton Square
 Parking Access Study
 Parking Turnover Study
 Date: 12/9/11

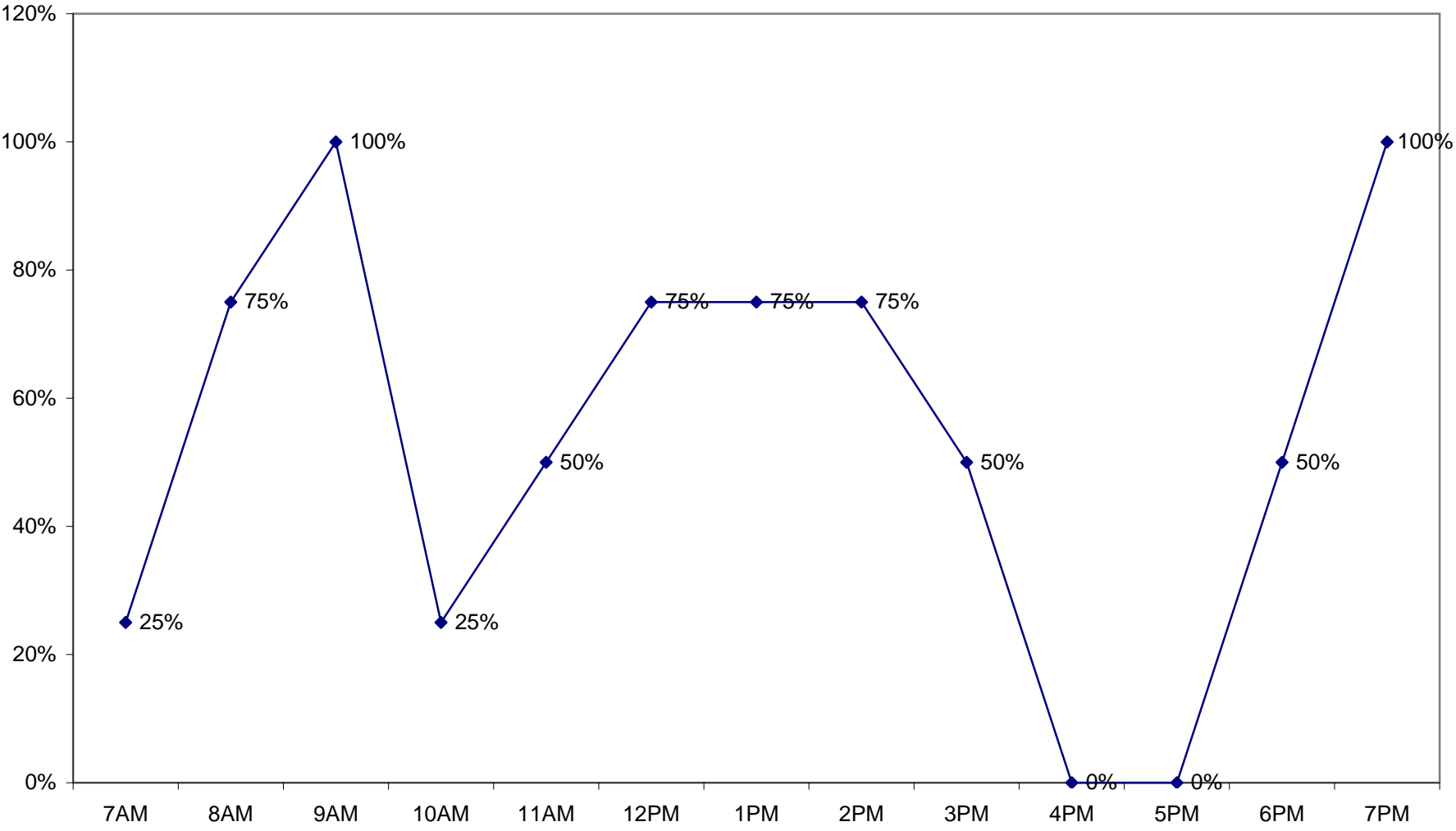
Zone 1 (Across from Post Office on Adams)

Space	Usage	Time													
Driveway	2 hr parking	7AM	8AM	9AM	10AM	11AM	12PM	1PM	2PM	3PM	4PM	5PM	6PM	7PM	
1					KEY	KEY	KEY	KEY	KEY	KEY	KEY	KEY	KEY	KEY	
2				X71	811										
3					KEY	KEY	KEY	KEY	510	KEY	KEY	KEY	KEY	KEY	
4					290	K76			745					KS9	
Driveway															
5				H17	T20	T20			5LI					3BP	M58
6				B119					619						
7			8AM											L46	
Hydrant															
8				CNH	VT	586							Y65	Y65	
9				C17	V46	340				FL6	FL6			M17	

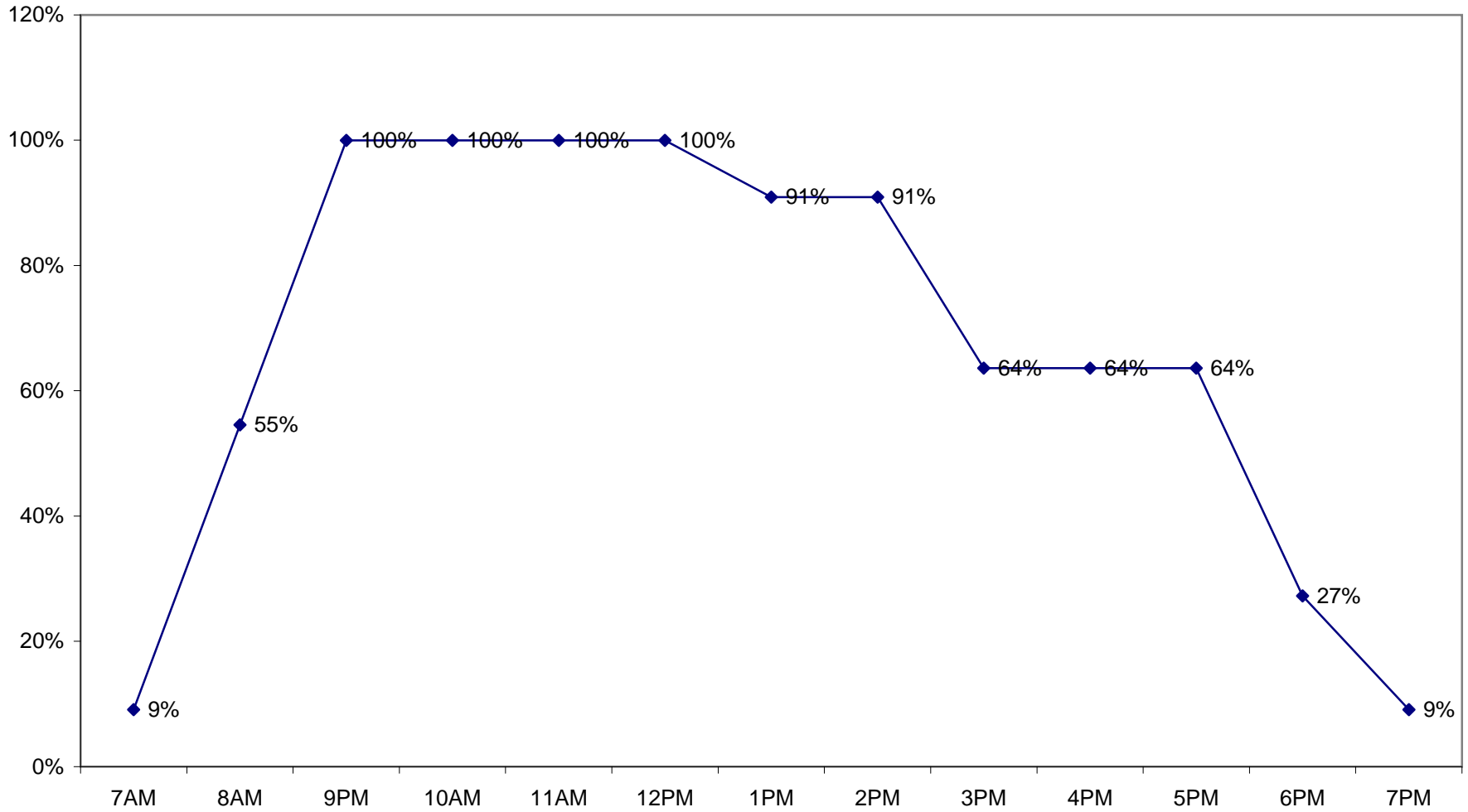
Zone 1 - On Adams Across from the Post Office
Avg. Occupancy 35% - Avg. Stay 3.09 hours
9 total spaces in zone



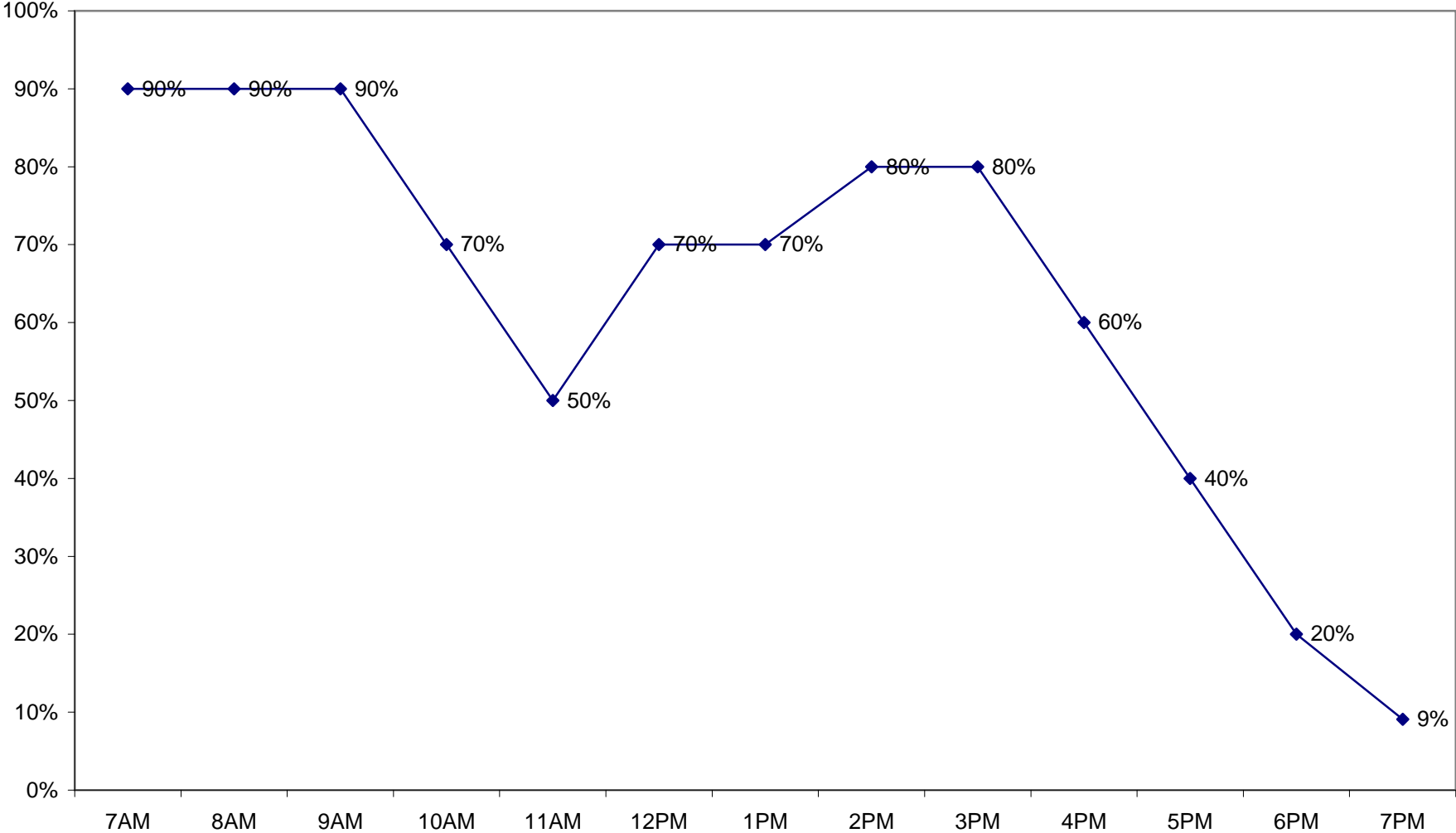
Zone 4 - North Side of Adams Over I-93
Avg. Occupancy 54% - Avg. Stay 1.67 hours
4 total spaces in zone



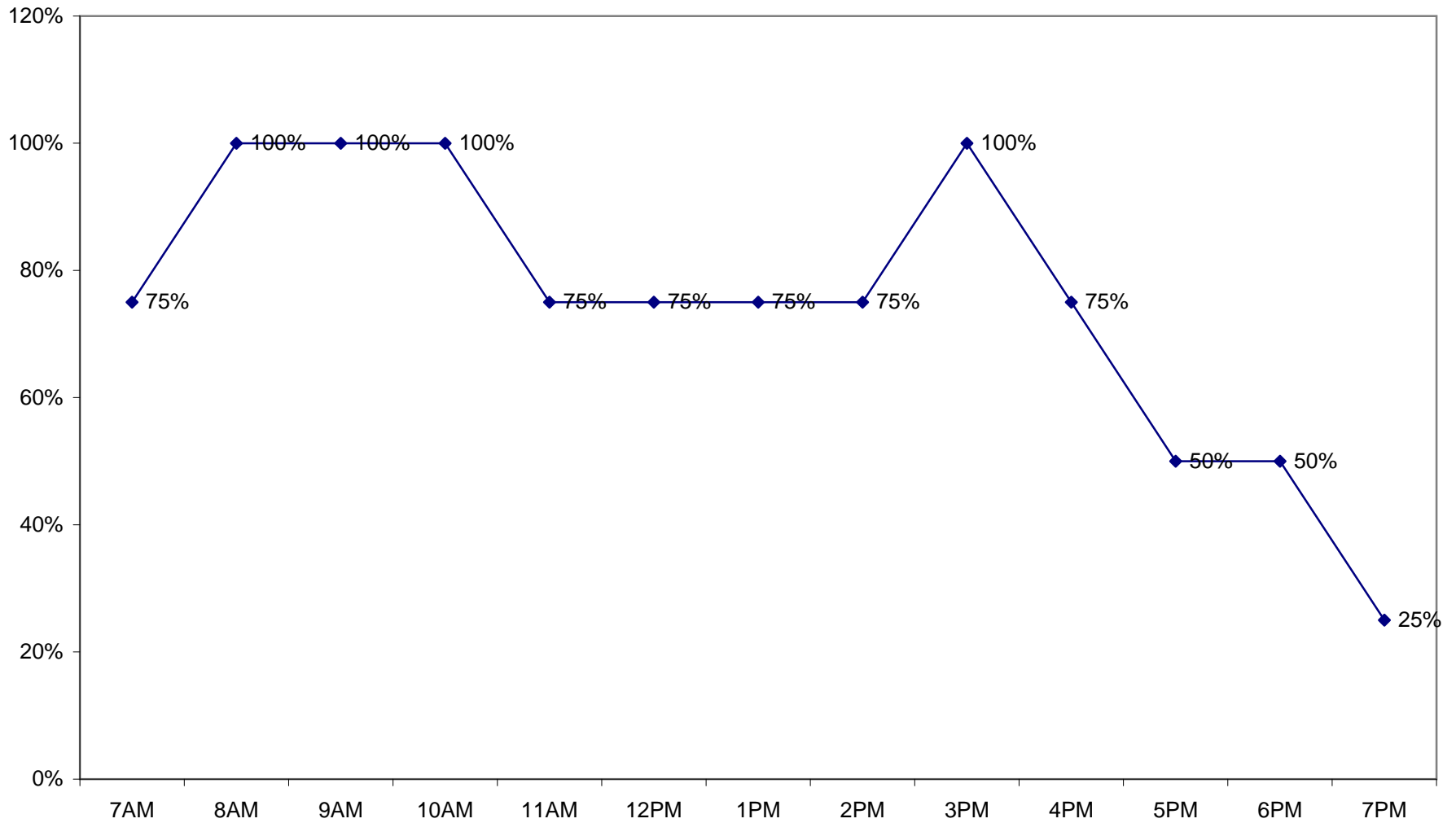
Zone 5 - On Bryant Across from the Post Office
Avg. Occupancy 67% - Avg. Stay 7.01 hours
11 total spaces in zone
NB: Service Zone Parking



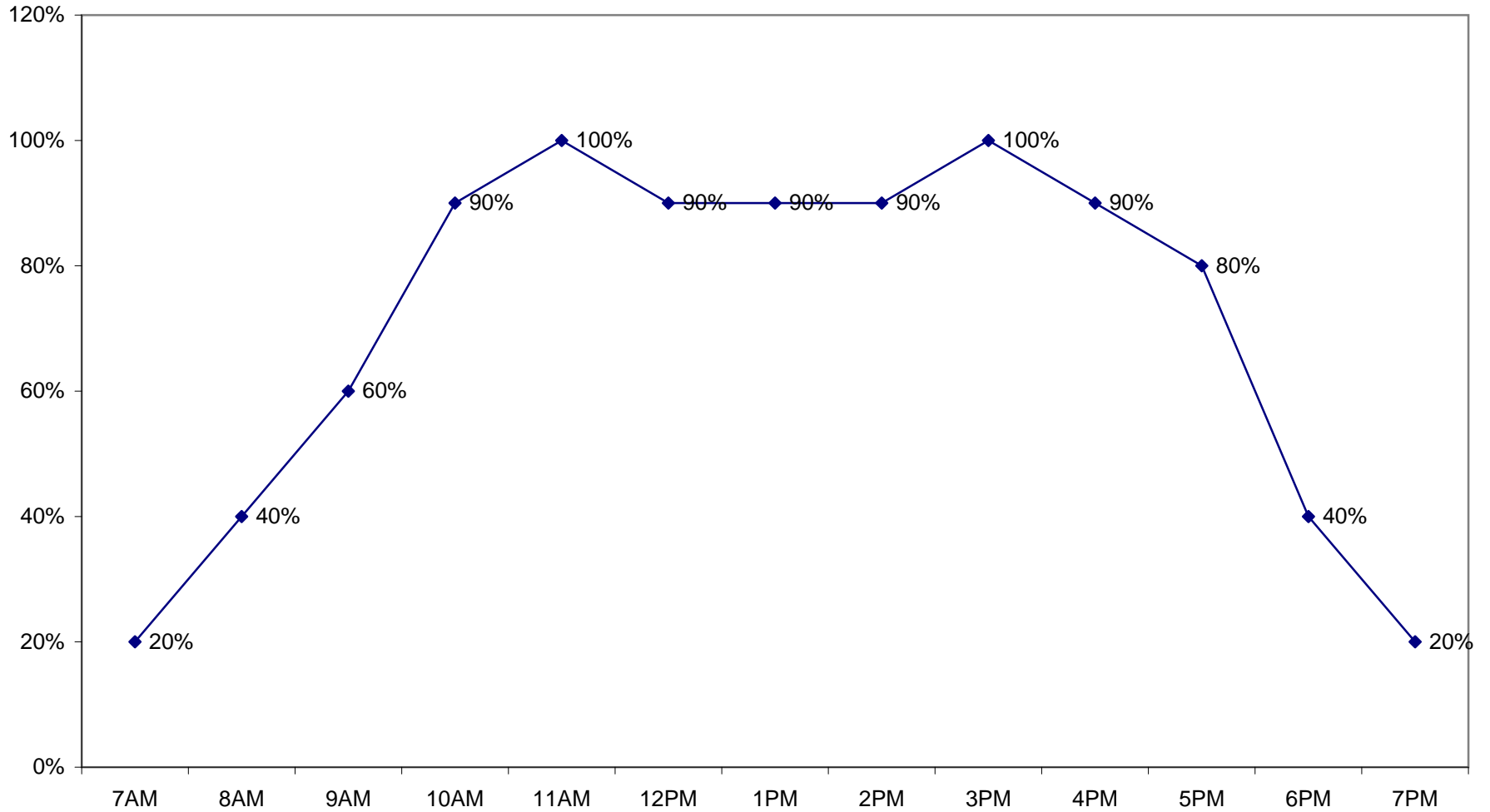
Zone 6 - On Edge Hill Next to the Post Office
Avg. Occupancy 63% - Avg. Stay 4.15 hours
10 total spaces in zone



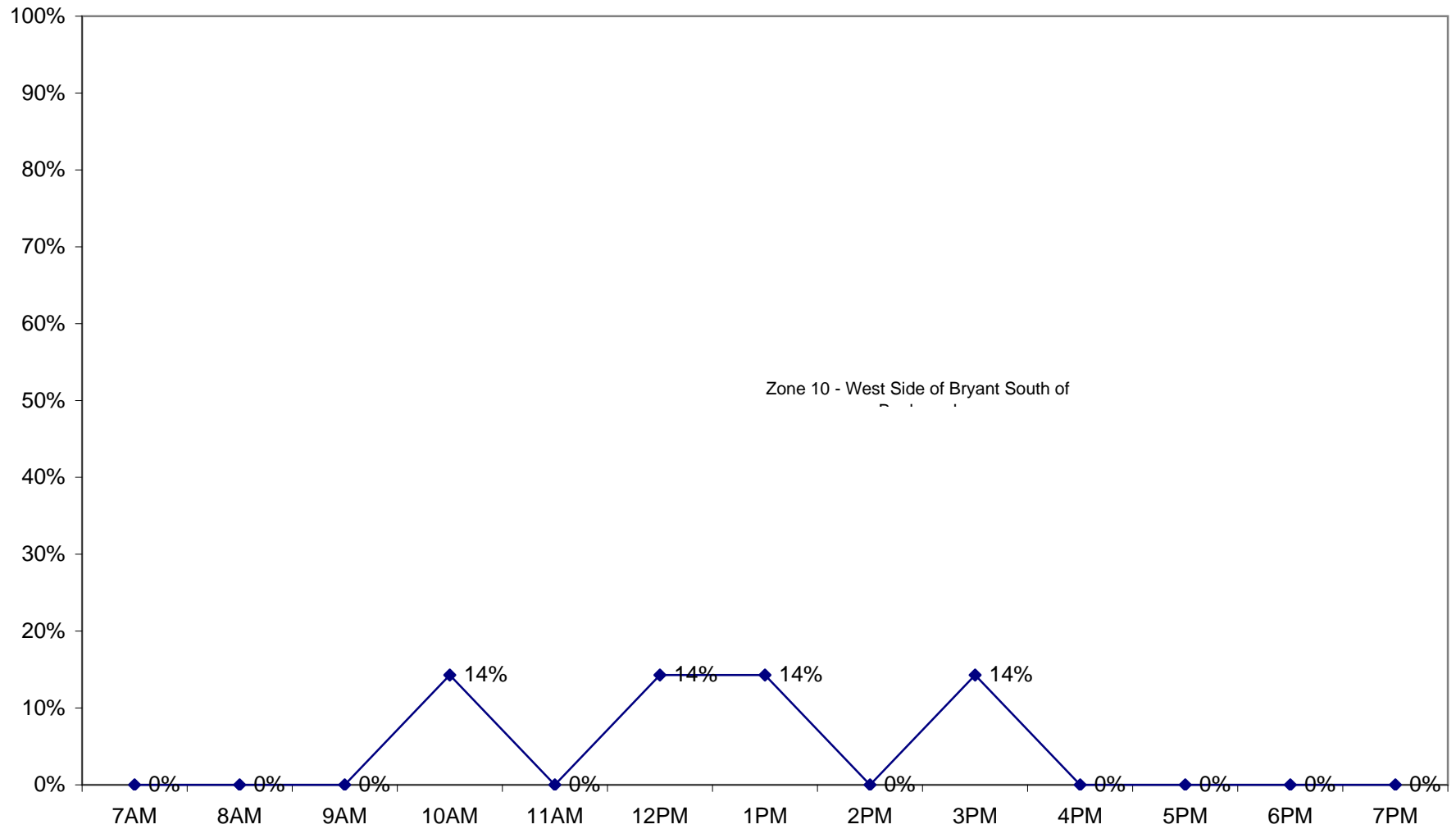
Zone 7 - On Edge Hill Across from the Post Office
Avg. Occupancy 56% - Avg. Stay 5.10 hours
4 total spaces in zone



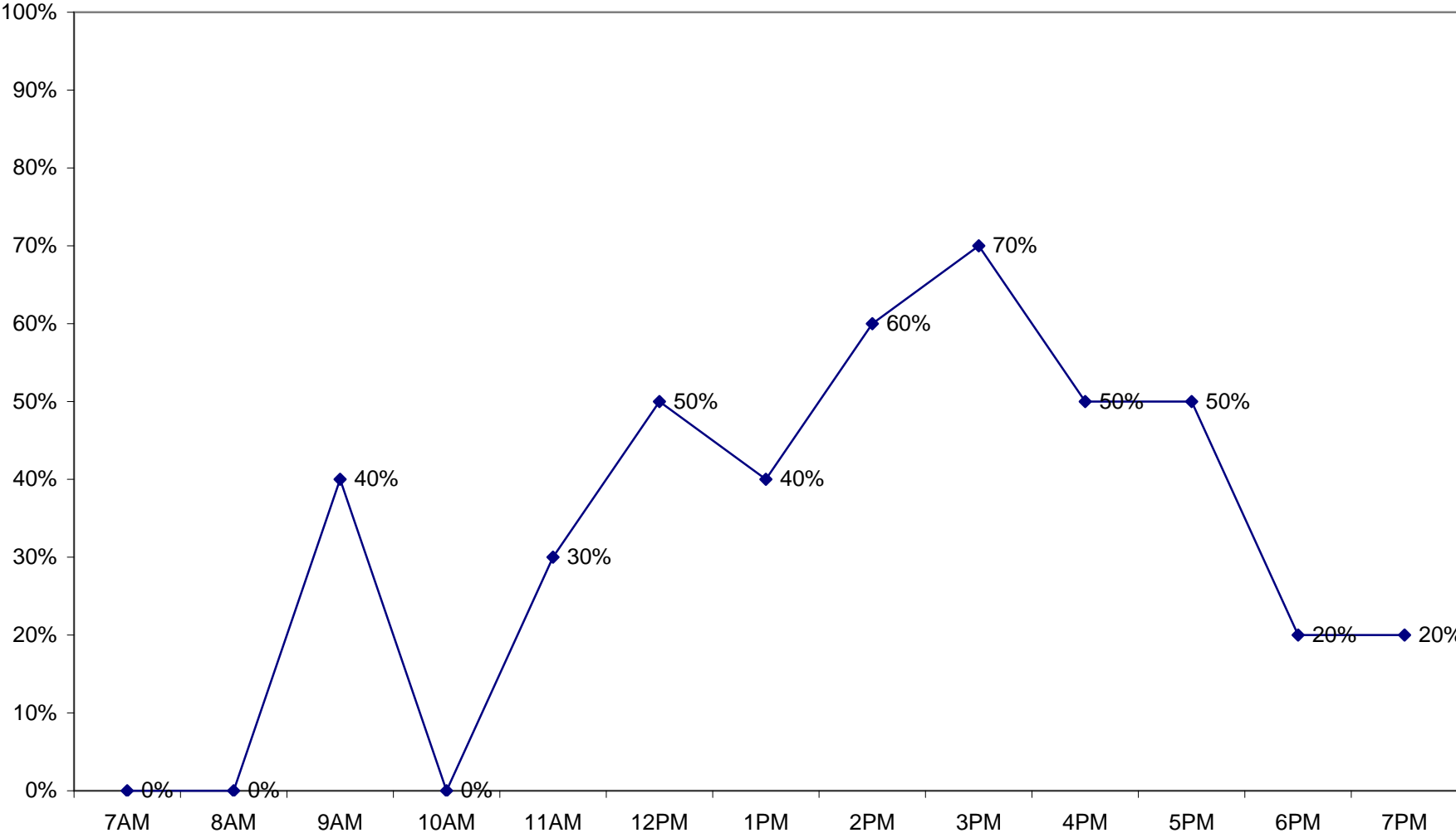
Zone 9 - West Side of Bryant South of Boulevard
Avg. Occupancy - 70% - Avg. Stay 7.50 hours
10 total spaces in zone
NB: Service Zone Parking except Sunday



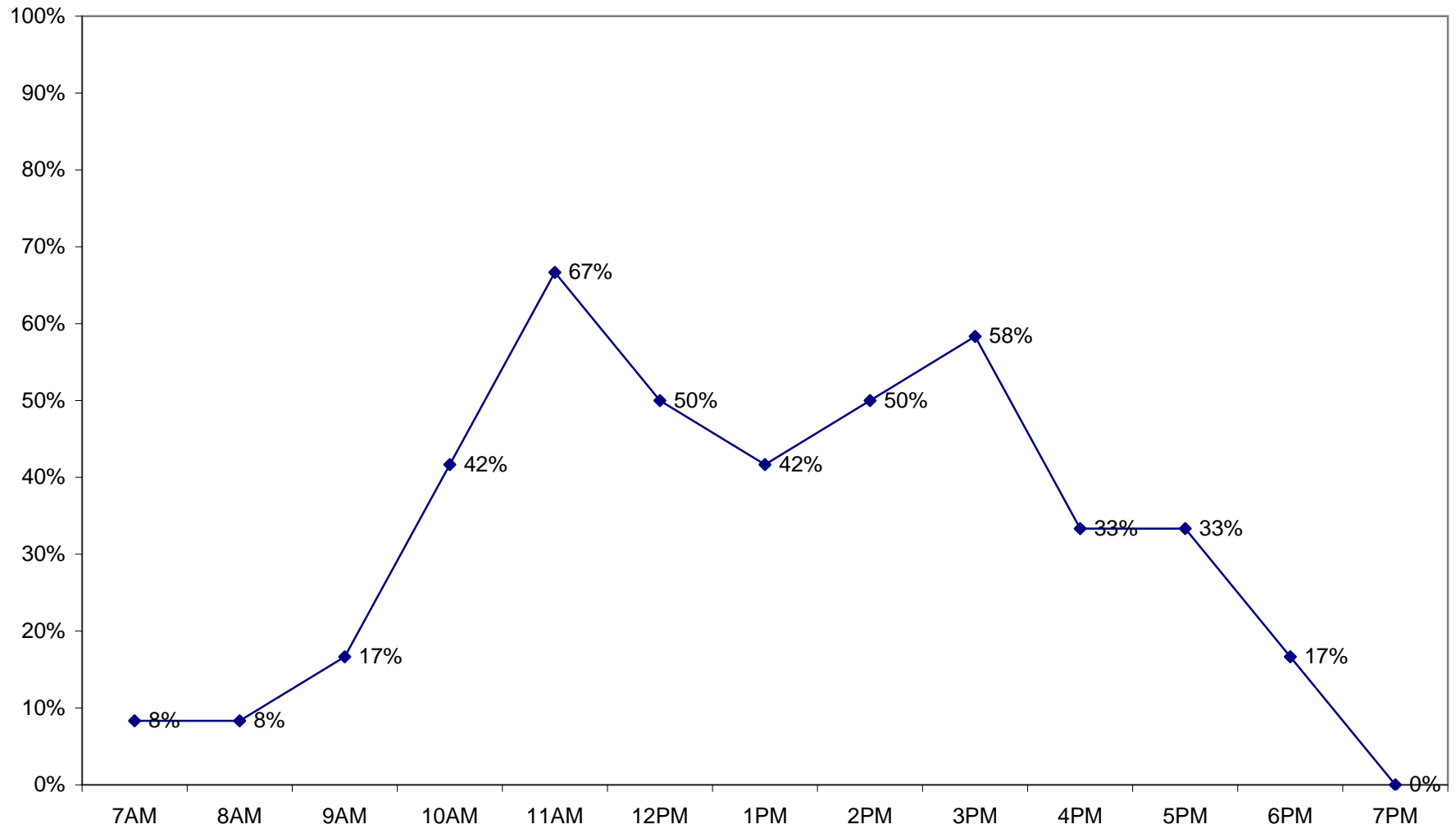
Zone 10 - West Side of Bryant South of Boulevard
Avg. Occupancy 4% - Avg. Stay 1 hour
7 total spaces in zone



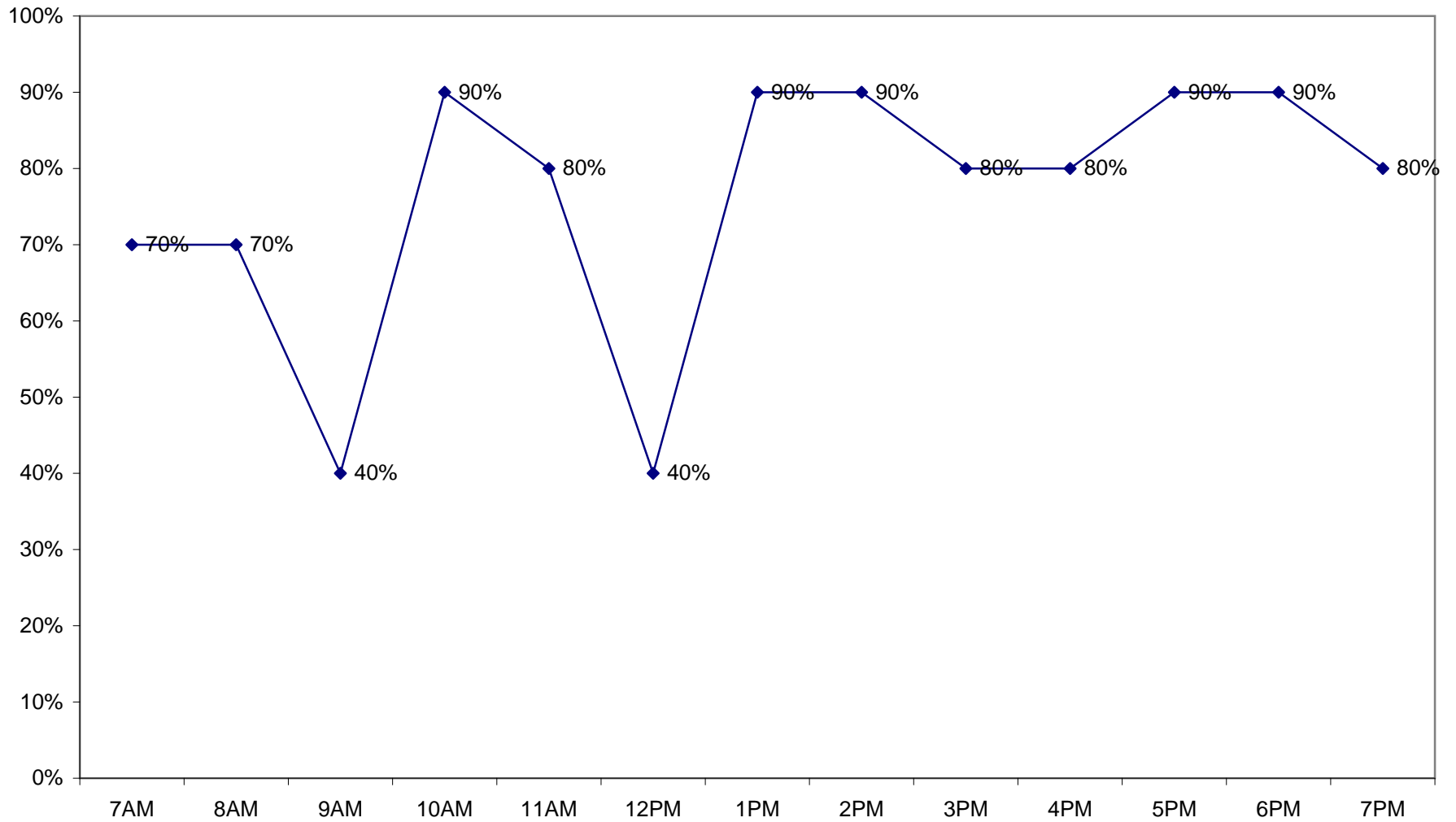
Zone 11 - East Side of Granite Between Mechanic and Adams
Avg. Occupancy 33% - Avg. Stay 2.17 hours
10 total spaces in zone



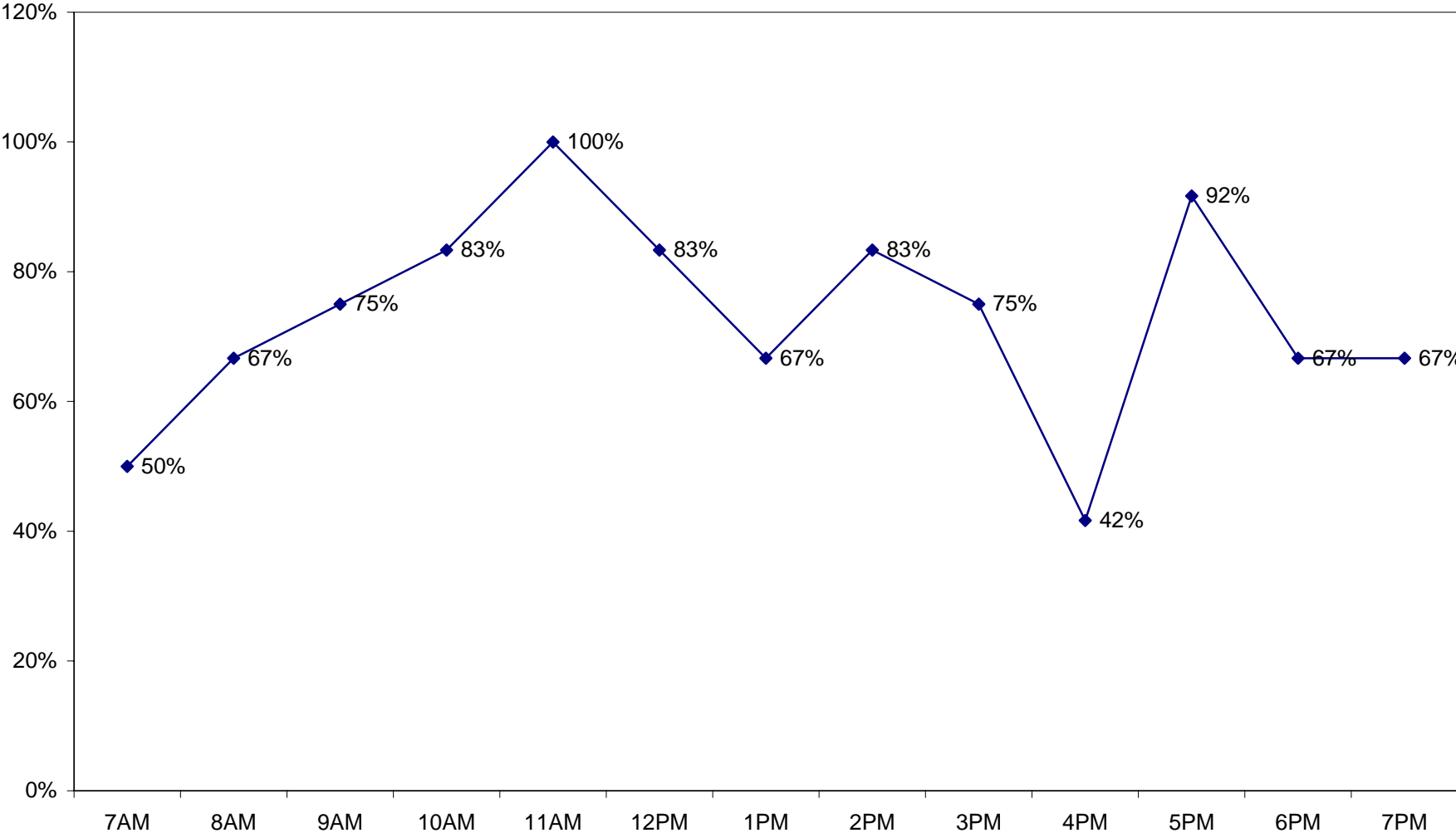
Zone 12 - East Side of Granite Between Pierce and Mechanic
Avg. Occupancy 33% - Avg. Stay 1.93 hours
12 Total Spaces in Zone



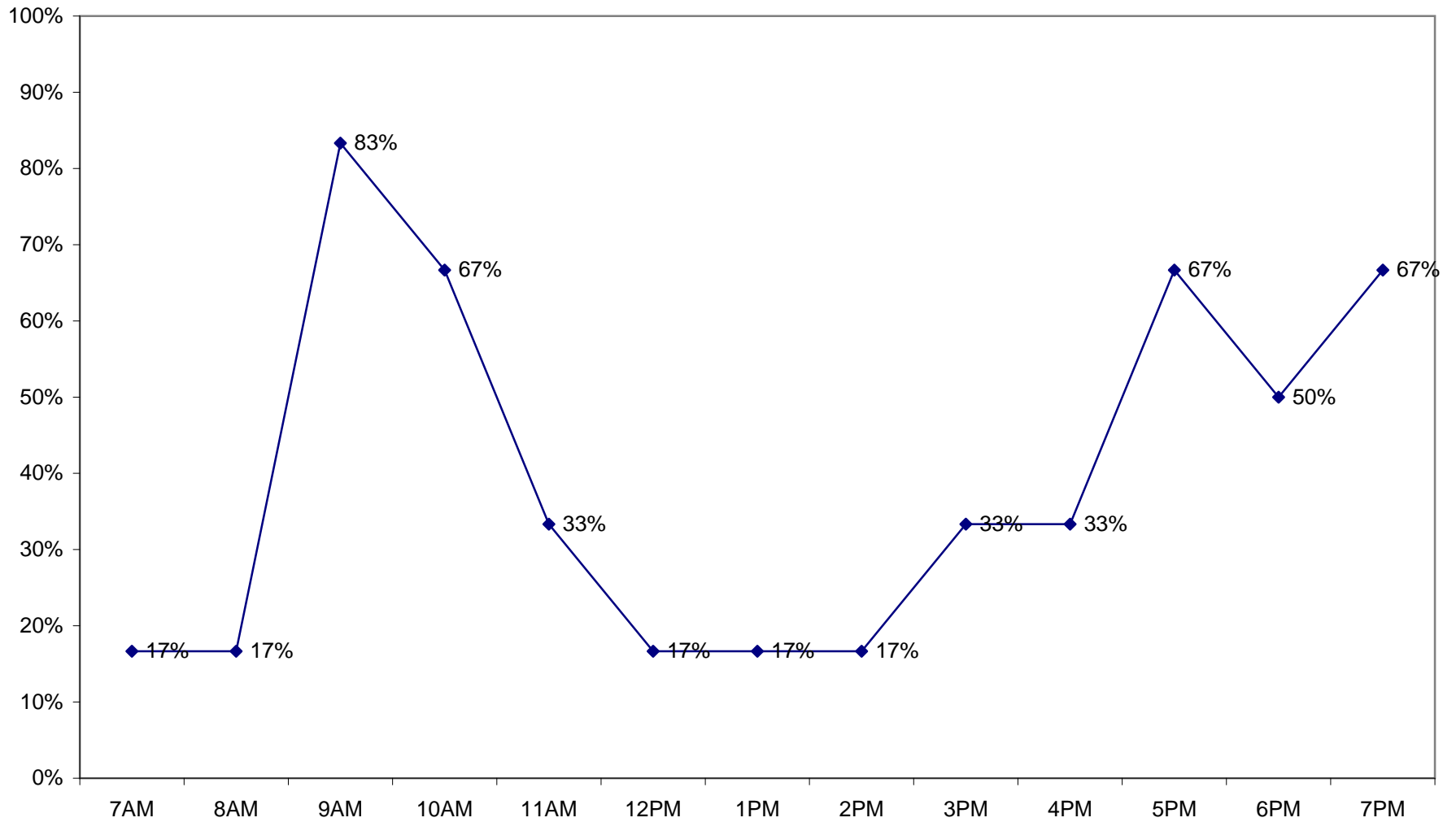
Zone 16 - South Side of Adams Granite to Mechanic
Avg. Occupancy 70% - Avg. Stay 1.27 hours
10 total spaces in zone



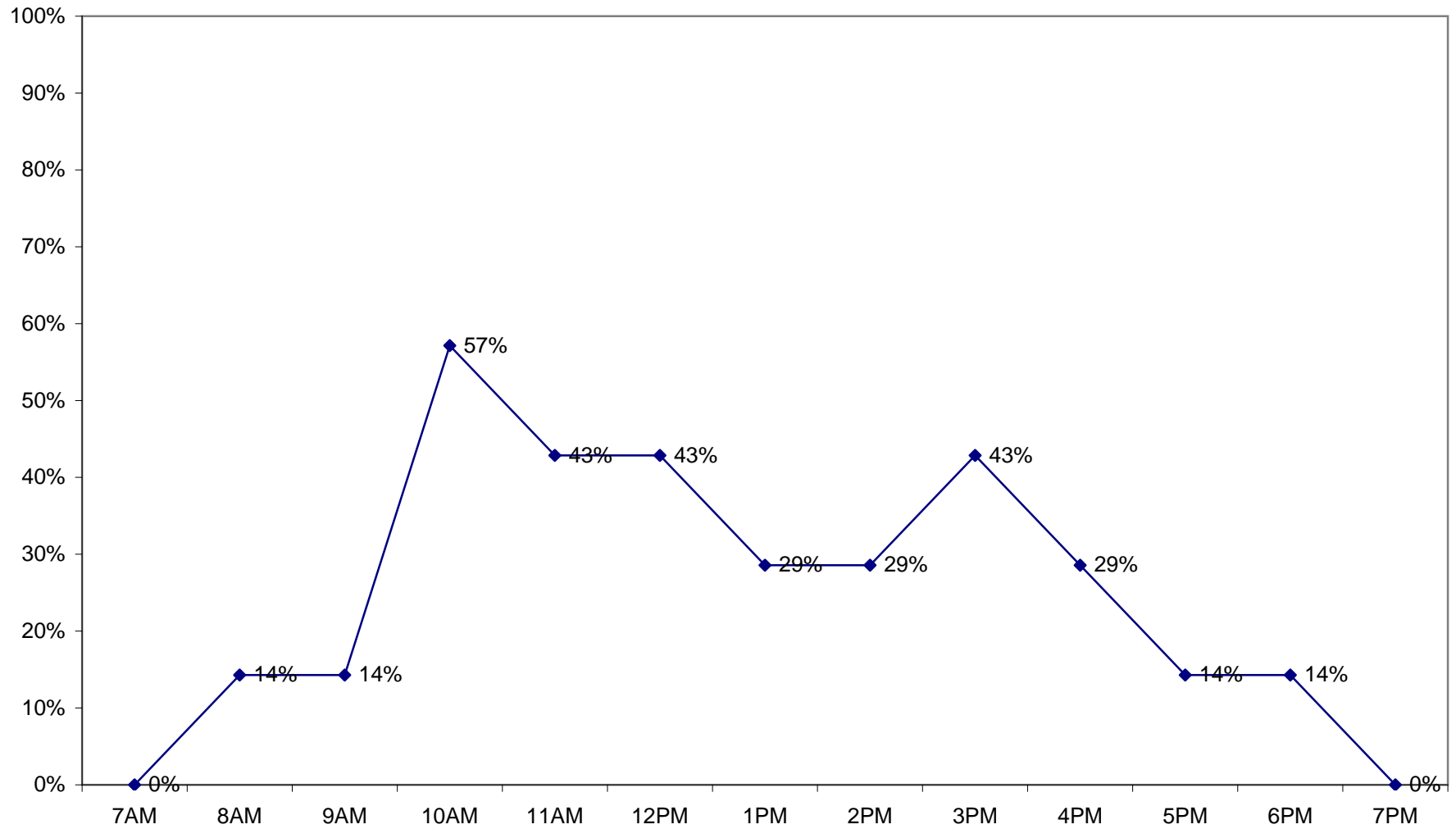
Zone 17 - East Side of Granite Adams to Basset
Avg. Occupancy 73% - Avg Stay 2.05 hours
12 total spaces in zone



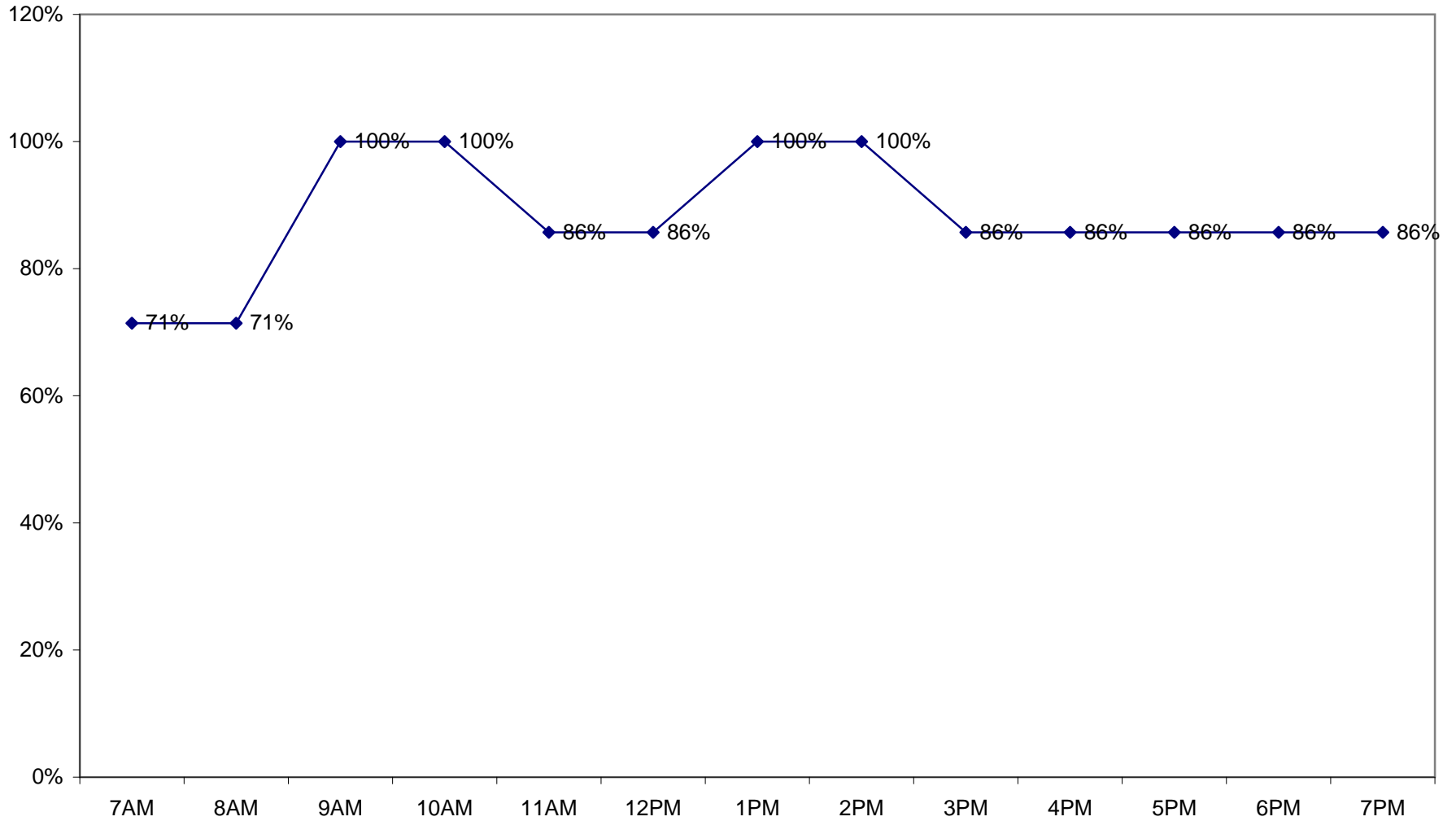
Zone 18 - East Side of Granite Bassett to Antwerp
Avg. Occupancy 40% - Avg. Stay 1.51 hours
6 total spaces in zone



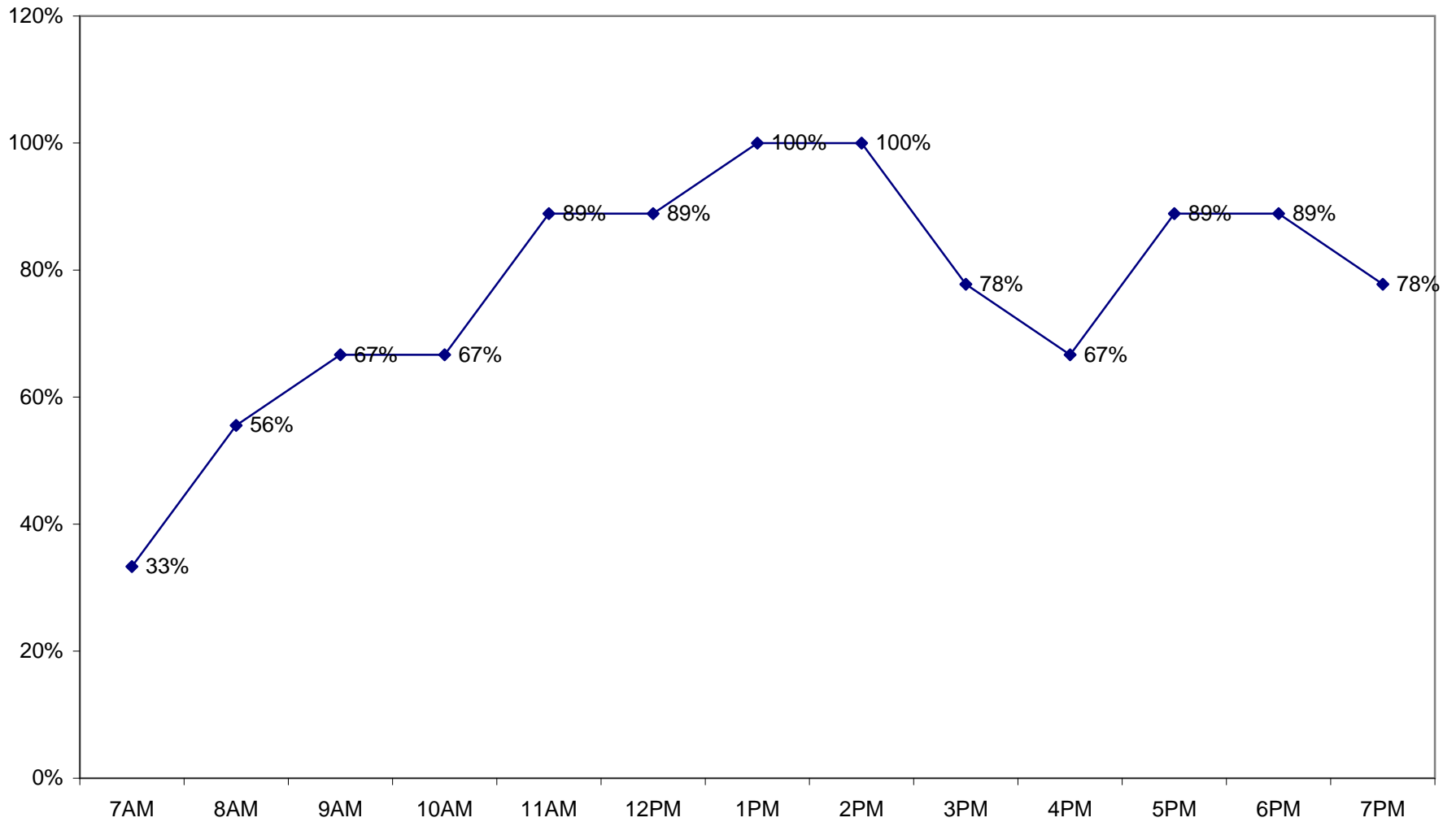
Zone 19 - East Side of Granite, Antwerp to Wood
Avg. Occupancy 25% - Avg. Occupancy 1.57 hours
7 total spaces in zone



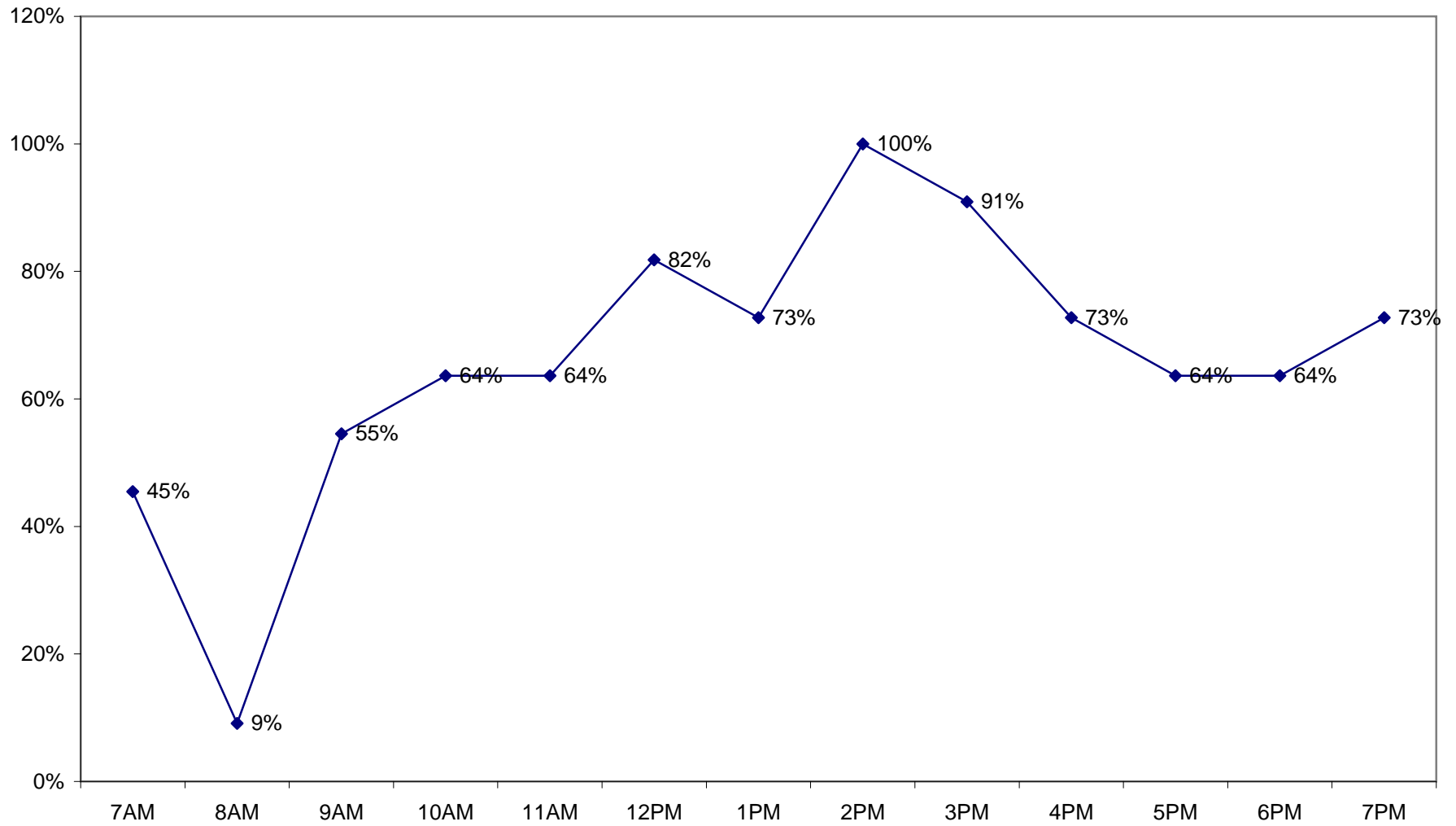
Zone 31 - East Side of Franklin, Adams to Bassett
Avg. Occupancy 88% - Avg. Stay 7.23 hours
7 total spaces in zone



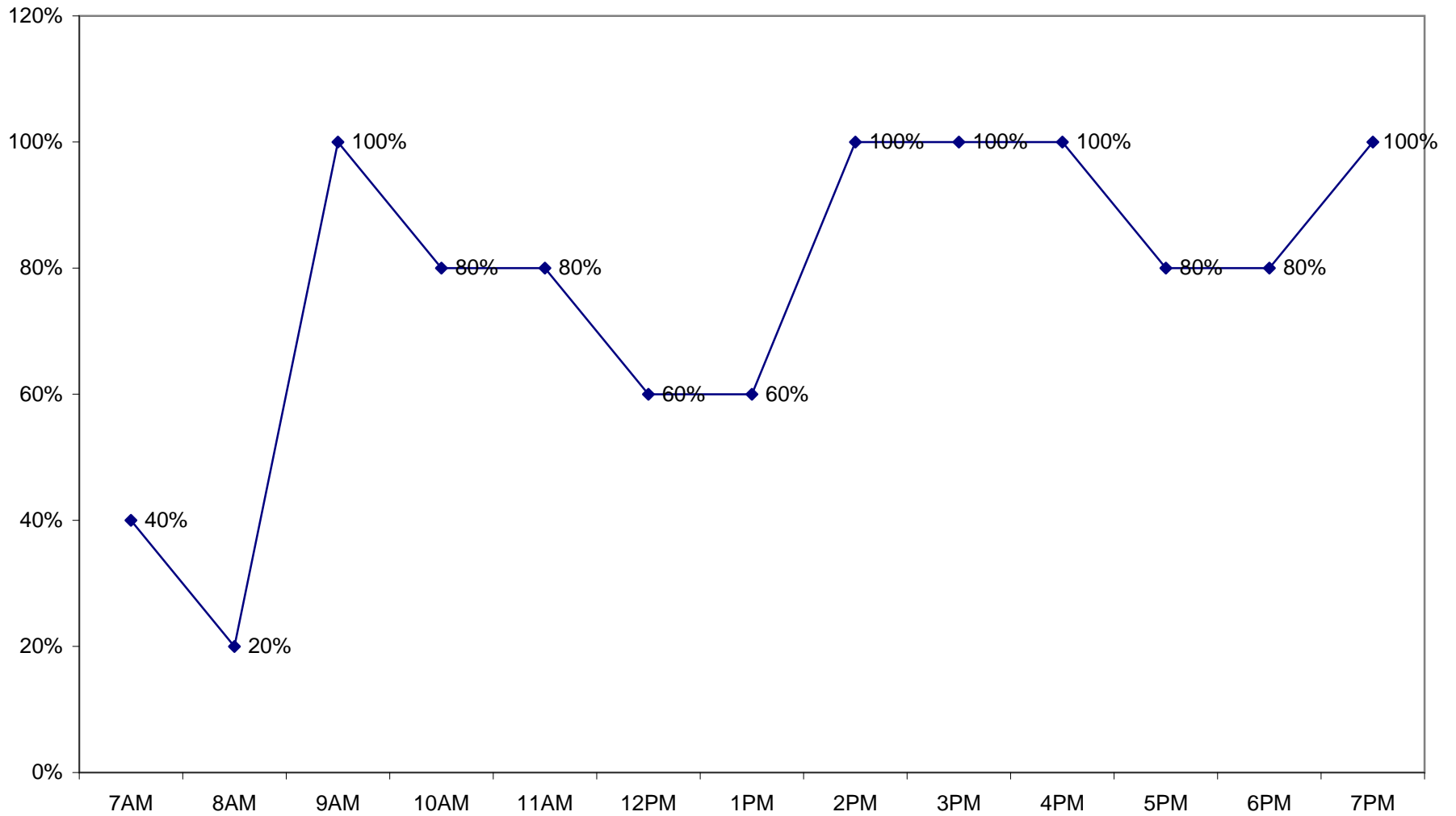
Zone 32 - North Side of Adams Church to Franklin
Avg. Occupancy 77% - Avg. Stay 2.58 hours
9 total spaces in zone



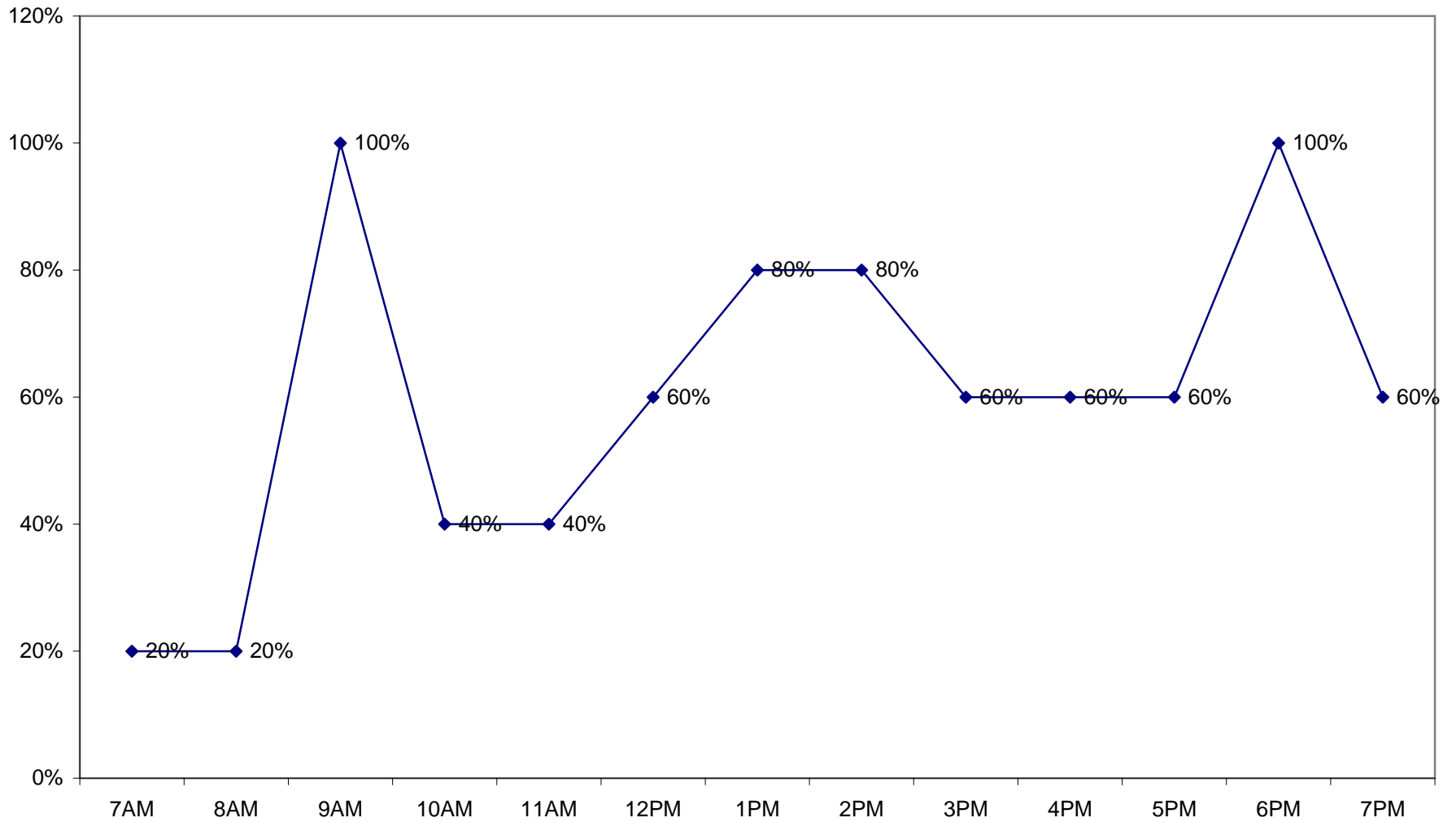
Zone 33 - North Side Adams Street Franklin to Adams Court
Avg. Occupancy 66% - Avg. Stay 2.01 hours
11 total spaces in zone



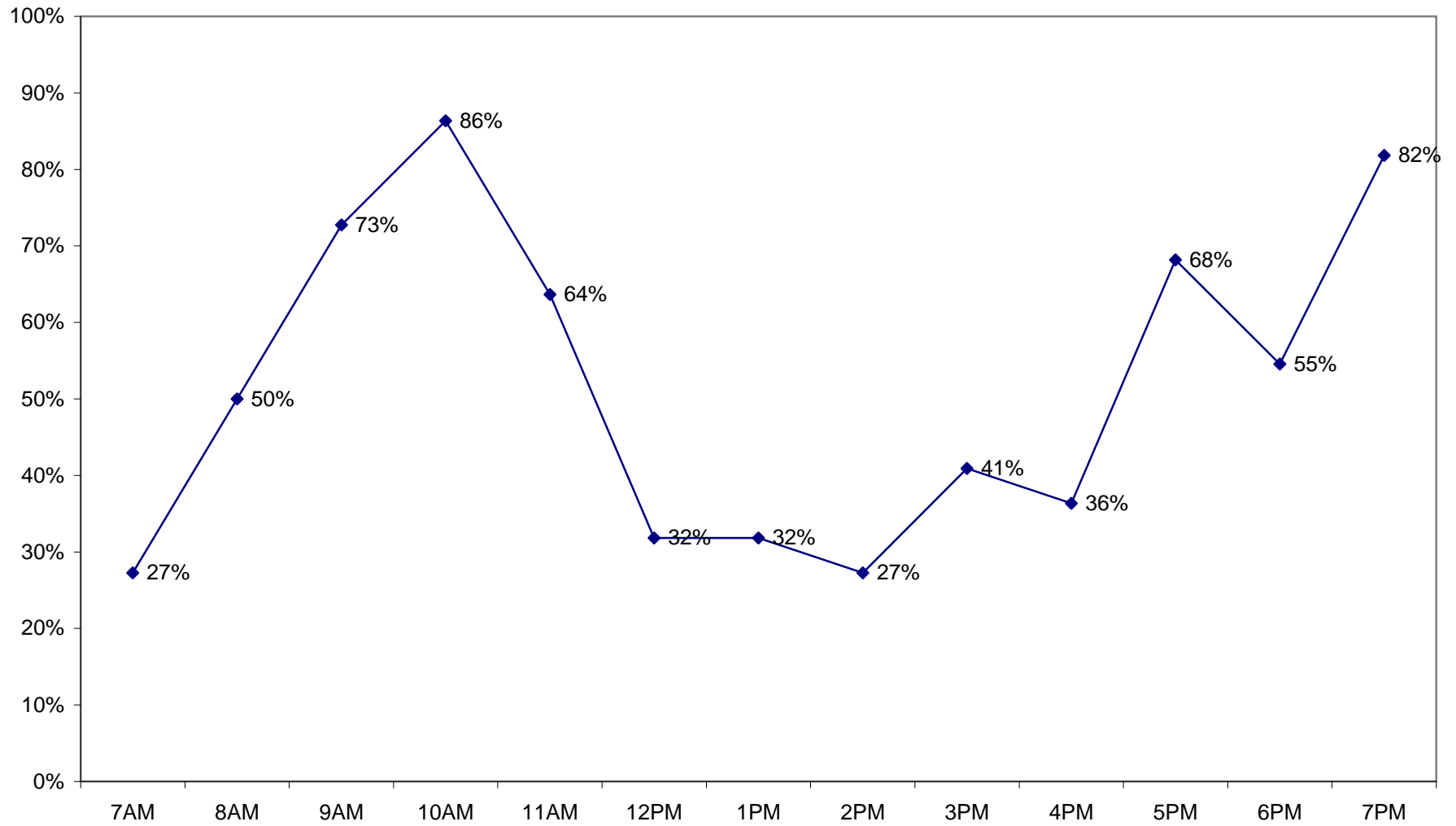
Zone 34 - South Side Bassett Granite to Adams Court
Avg. Occupancy 77% - Avg. Stay 3.01 hours
5 total spaces in zone



Zone 35 - South Side Bassett Adams Court to Franklin
Avg. Occupancy 60% - Avg. Stay 2.51 hours
5 total spaces in zone



Zone 36 - West Side Granite Angle-in Parking
Avg. Occupancy 52% - Avg. Stay 1.95 hours
22 total spaces in zone



Date: 12/9/11

Occupancy Sites

Zone 2
Capacity 13

Time	7AM	8AM	9AM	10AM	11AM	12PM	1PM	2PM	3PM	4PM	5PM	6PM	7PM	
Cars	0		1	3	2	1	3	0	1	4	3	1	0	0

Zone 3
Capacity 2

Time	7AM	8AM	9AM	10AM	11AM	12PM	1PM	2PM	3PM	4PM	5PM	6PM	7PM	
Cars	0		0	2	2	2	1	1	2	2	2	0	0	0

Zone 8
Capacity 6

Time	7AM	8AM	9AM	10AM	11AM	12PM	1PM	2PM	3PM	4PM	5PM	6PM	7PM	
Cars	2		5	6	6	6	6	5	5	3	1	1	1	1

Zone Saint Agatha Lot
Capacity 174

Time	7AM	8AM	9AM	10AM	11AM	12PM	1PM	2PM	3PM	4PM	5PM	6PM	7PM	
Cars	21		51	92	50	50	63	66	71	46	43	88	88	117

Zone Municipal - Service Zone - By I93
Capacity 16

Time	7AM	8AM	9AM	10AM	11AM	12PM	1PM	2PM	3PM	4PM	5PM	6PM	7PM	
Cars	9	10		11	12	13	13	12	9	7	8	6	6	4

Zone Municipal - 2hr parking - By I93
Capacity 12

Time	7AM	8AM	9AM	10AM	11AM	12PM	1PM	2PM	3PM	4PM	5PM	6PM	7PM
Cars	1	5	5	5	3	4	4	4	3	1	1	1	2

Zone Dolan Funeral
Capacity 26

Time	7AM	8AM	9AM	10AM	11AM	12PM	1PM	2PM	3PM	4PM	5PM	6PM	7PM
Cars	0	4	10	10	12	8	10	11	11	12	7	4	2

Zone Citizens' Bank
Capacity 23

Time	7AM	8AM	9AM	10AM	11AM	12PM	1PM	2PM	3PM	4PM	5PM	6PM	7PM
Cars	0	1	7	10	11	10	8	9	9	15	6	0	0

Zone Sovereign Bank
Capacity 26

Time	7AM	8AM	9AM	10AM	11AM	12PM	1PM	2PM	3PM	4PM	5PM	6PM	7PM
Cars	0	3	10	13	23	23	23	18	12	14	15	15	11

Zone 37
Capacity 15

Time	7AM	8AM	9AM	10AM	11AM	12PM	1PM	2PM	3PM	4PM	5PM	6PM	7PM
Cars	1	1	3	3	3	4	3	4	3	1	2	1	1

Zone 55 Adams Street Offices
Capacity 37

Time	7AM	8AM	9AM	10AM	11AM	12PM	1PM	2PM	3PM	4PM	5PM	6PM	7PM
Cars	0	20	19	20	24	20	33	28	26	13	13	14	16

Zone 4 Franklin Street Professional
Capacity 47

Time	7AM	8AM	9AM	10AM	11AM	12PM	1PM	2PM	3PM	4PM	5PM	6PM	7PM
------	-----	-----	-----	------	------	------	-----	-----	-----	-----	-----	-----	-----

Cars	0	7	15	19	20	21	15	20	21	16	23	22	36
------	---	---	----	----	----	----	----	----	----	----	----	----	----

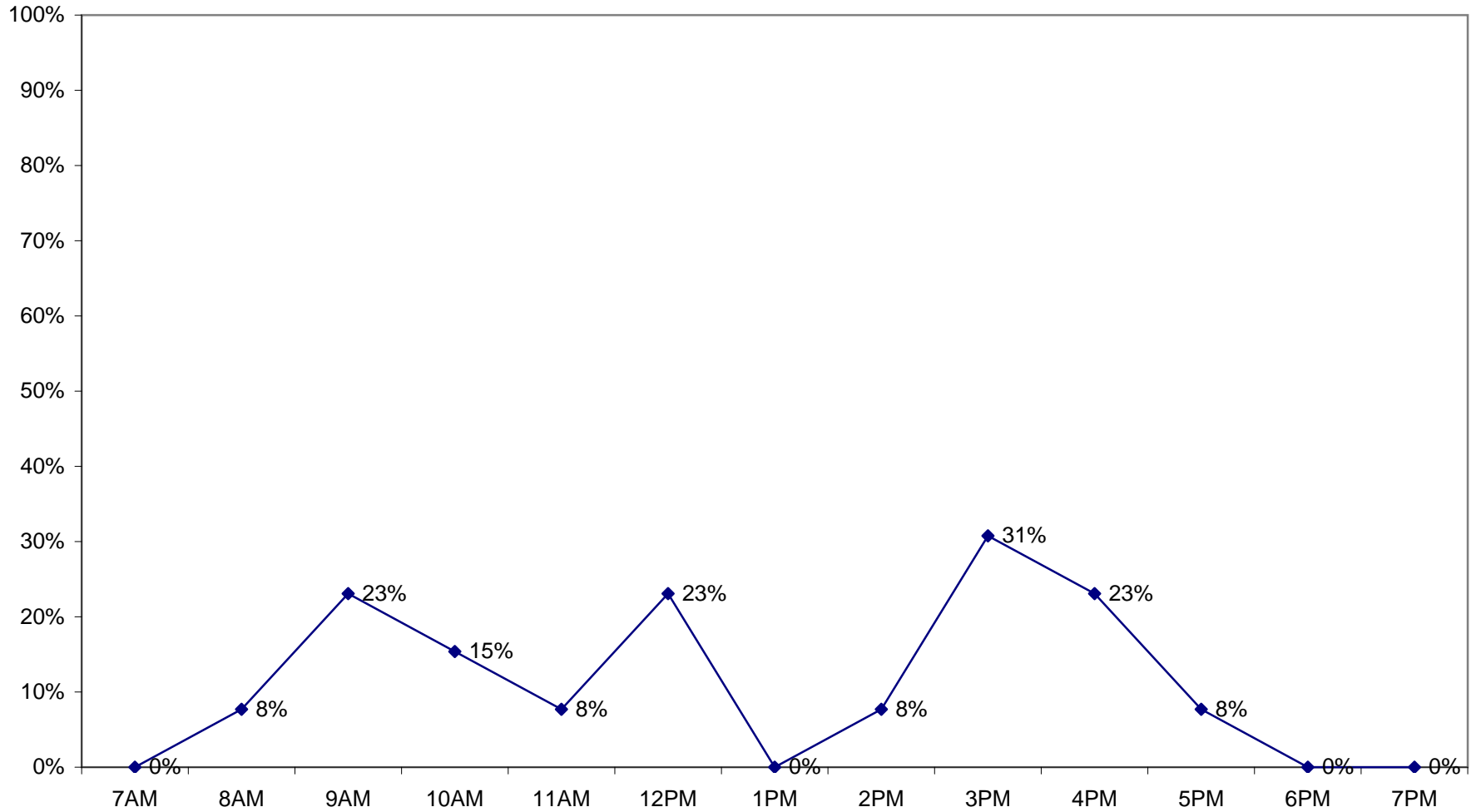
Zone Fruit Center
Capacity 184

Time	7AM	8AM	9AM	10AM	11AM	12PM	1PM	2PM	3PM	4PM	5PM	6PM	7PM
Cars	26	40	103	143	128	144	140	124	112	107	111	84	32

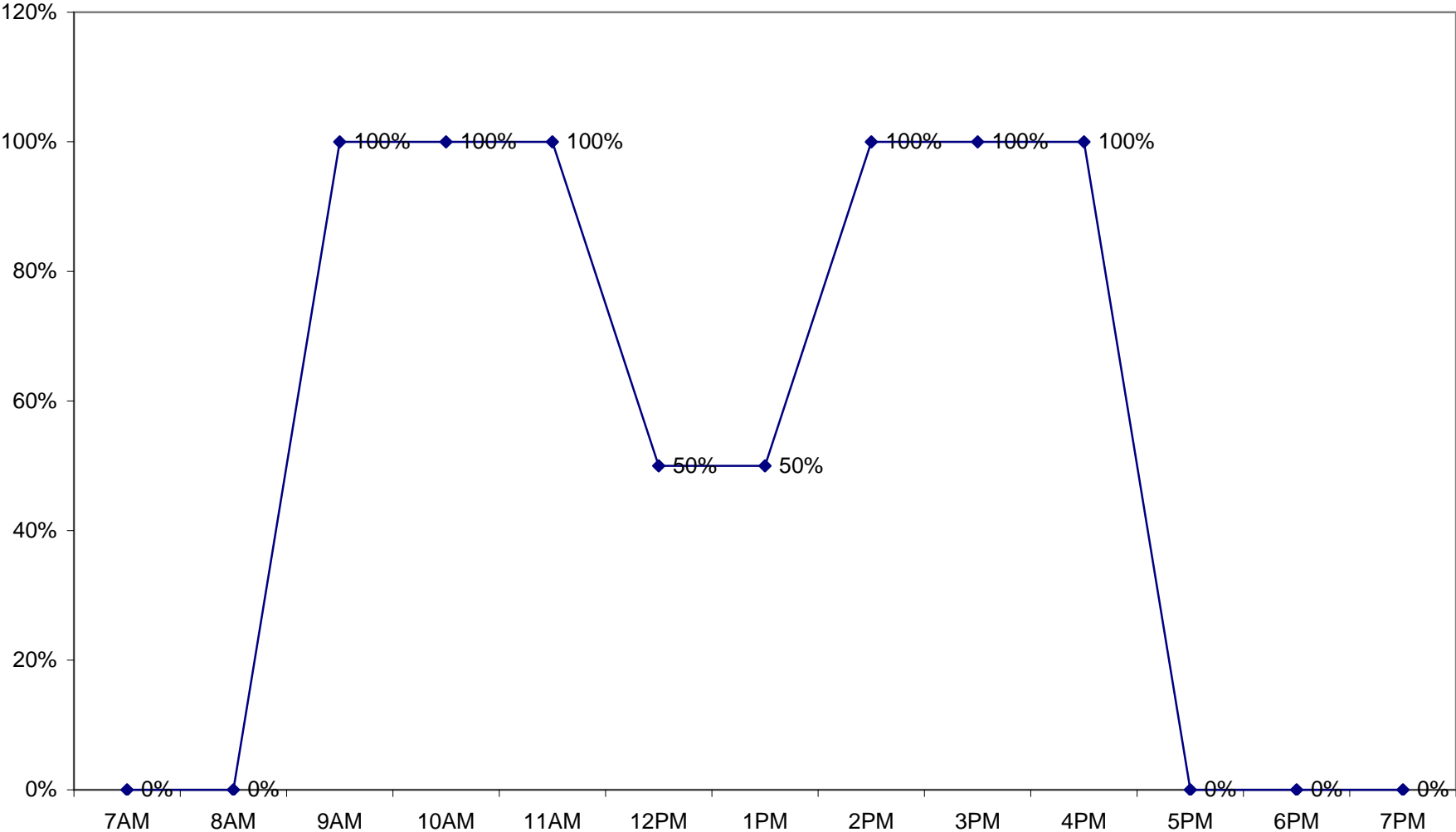
Zone Municipal at Fruit Center
Capacity 34

Time	7AM	8AM	9AM	10AM	11AM	12PM	1PM	2PM	3PM	4PM	5PM	6PM	7PM
Cars	12	21	34	32	33	31	33	28	26	31	26	32	32

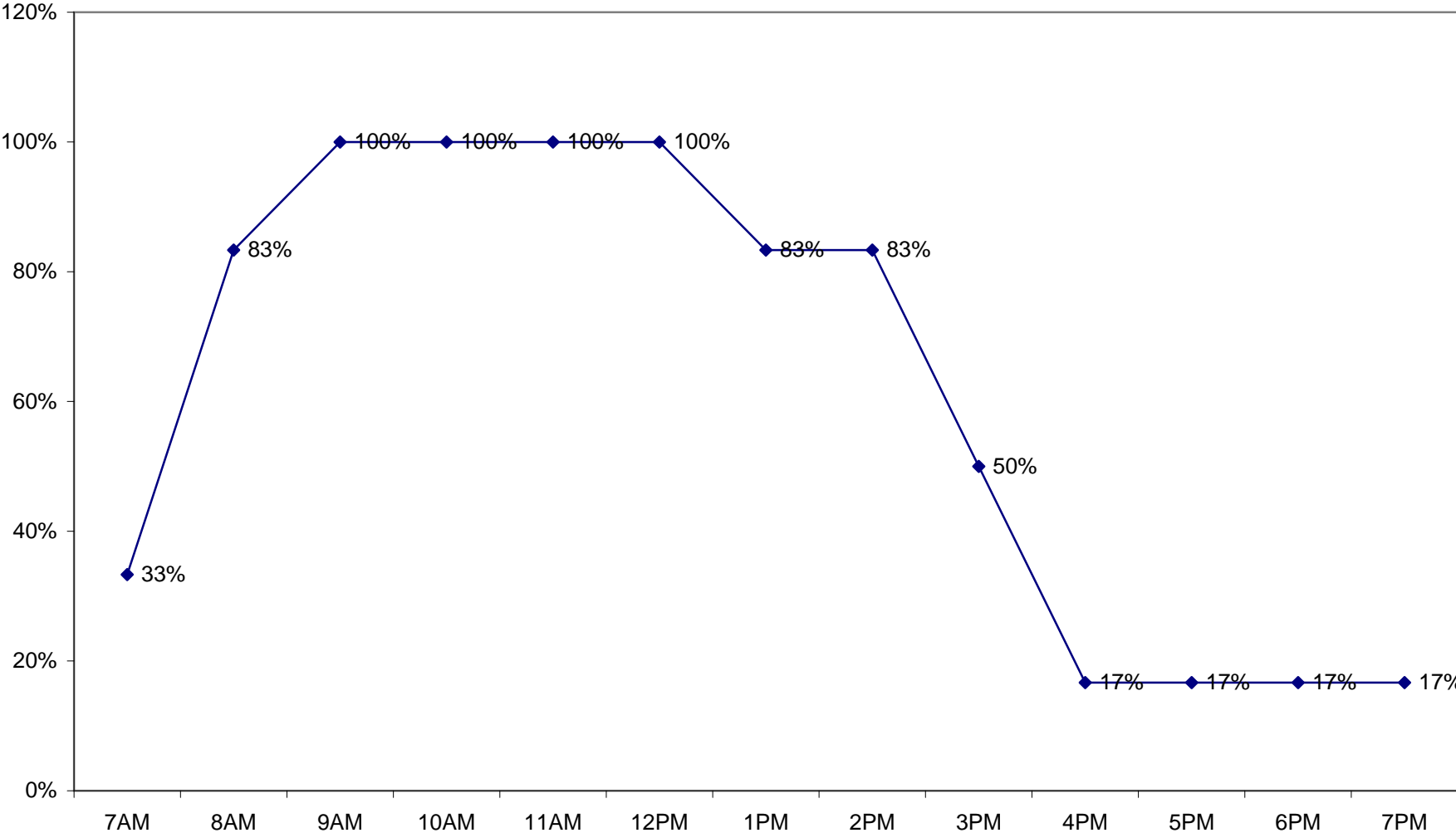
Zone 2 - South Side Adams Street West of Post Office
Avg. Occupancy - 11%
13 total spaces in zone
NB: Service Zone Parking



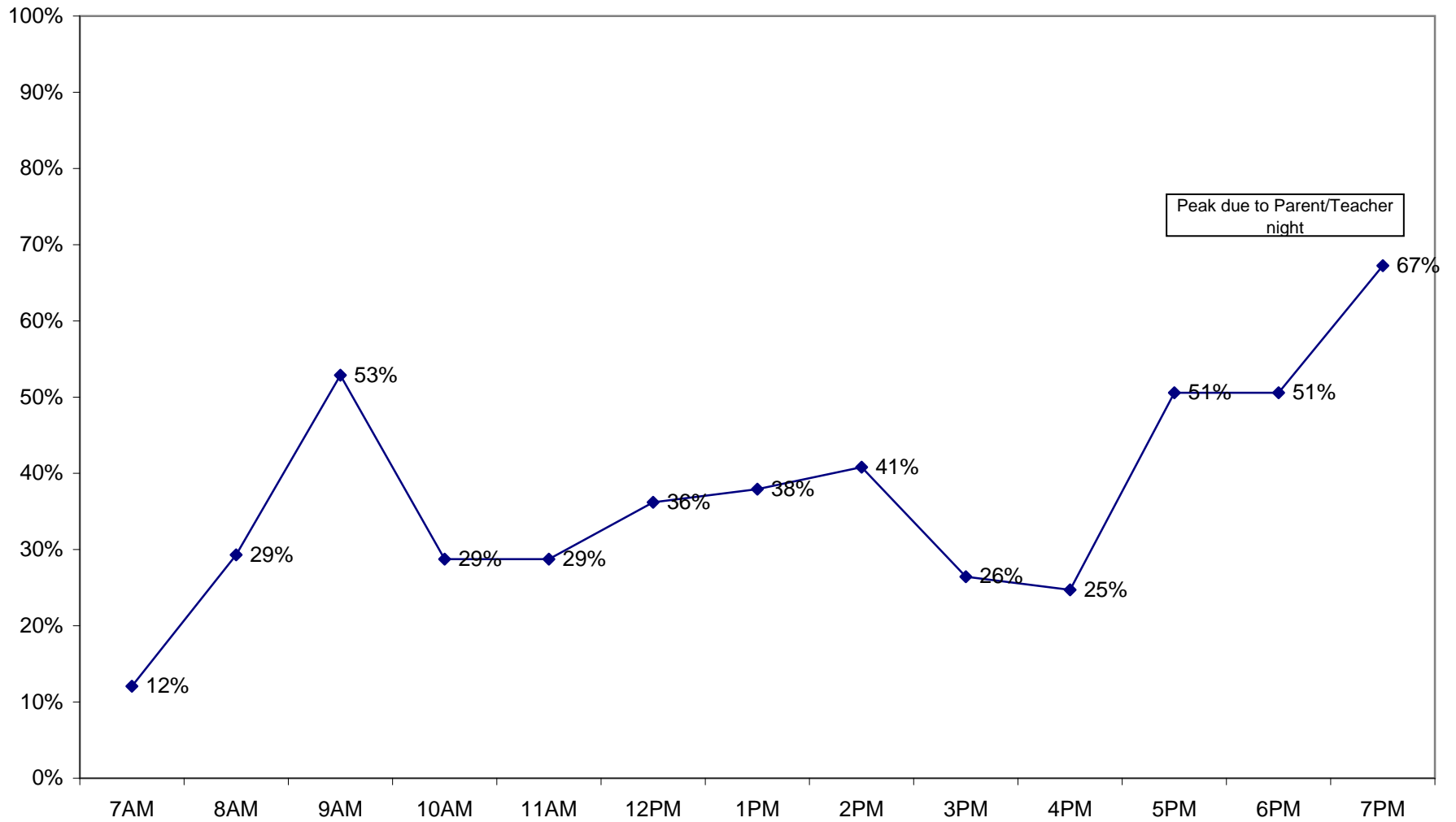
Zone 3 - Adams in front of the Post Office
Avg. Occupancy - 54%
2 total spaces in zone



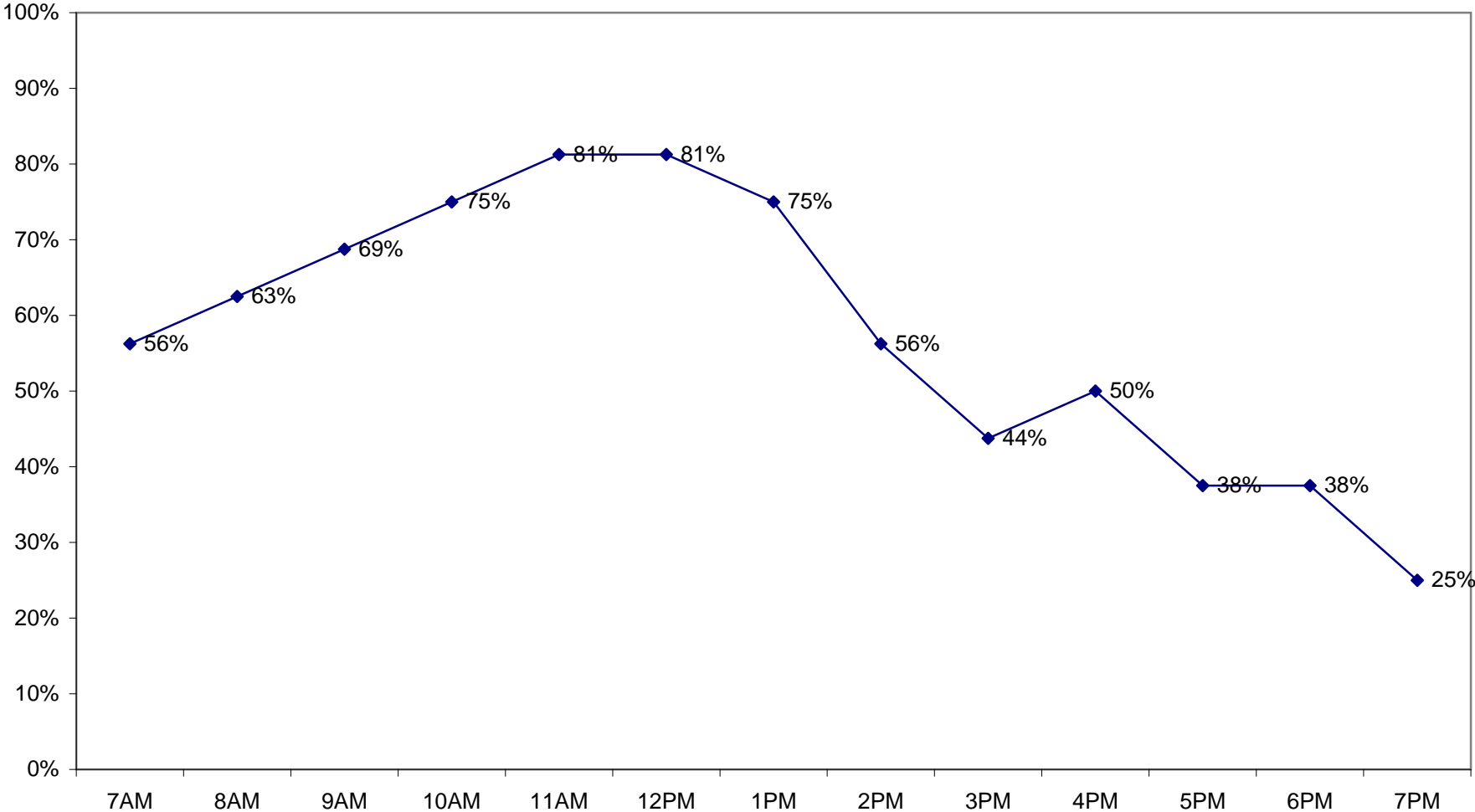
Zone 8 - South Side of Boulevard Between Grafton and Bryant
Avg. Occupancy - 62%
6 total spaces in zone



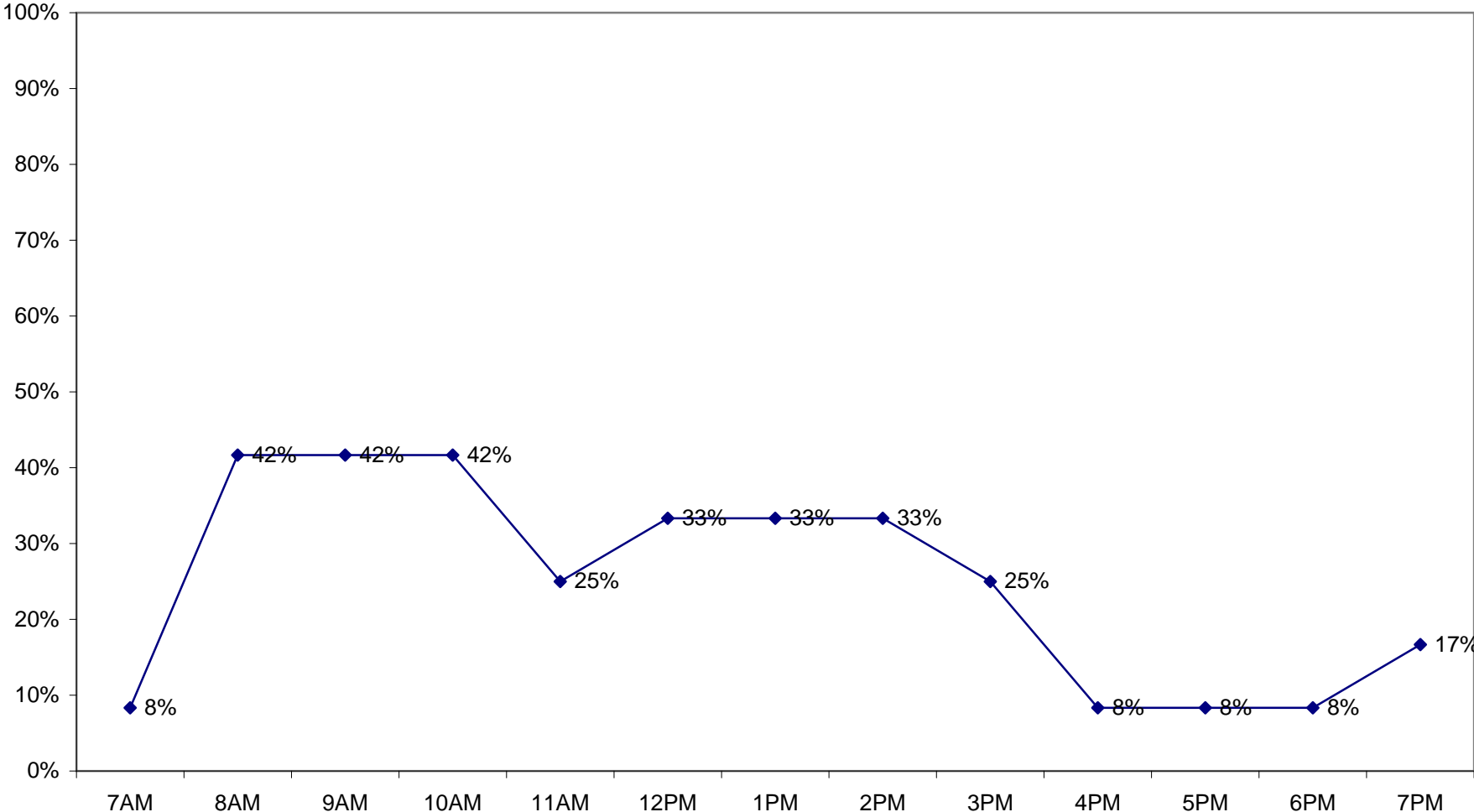
Saint Agatha's Lot
Avg. Occupancy - 37%
174 total spaces in zone



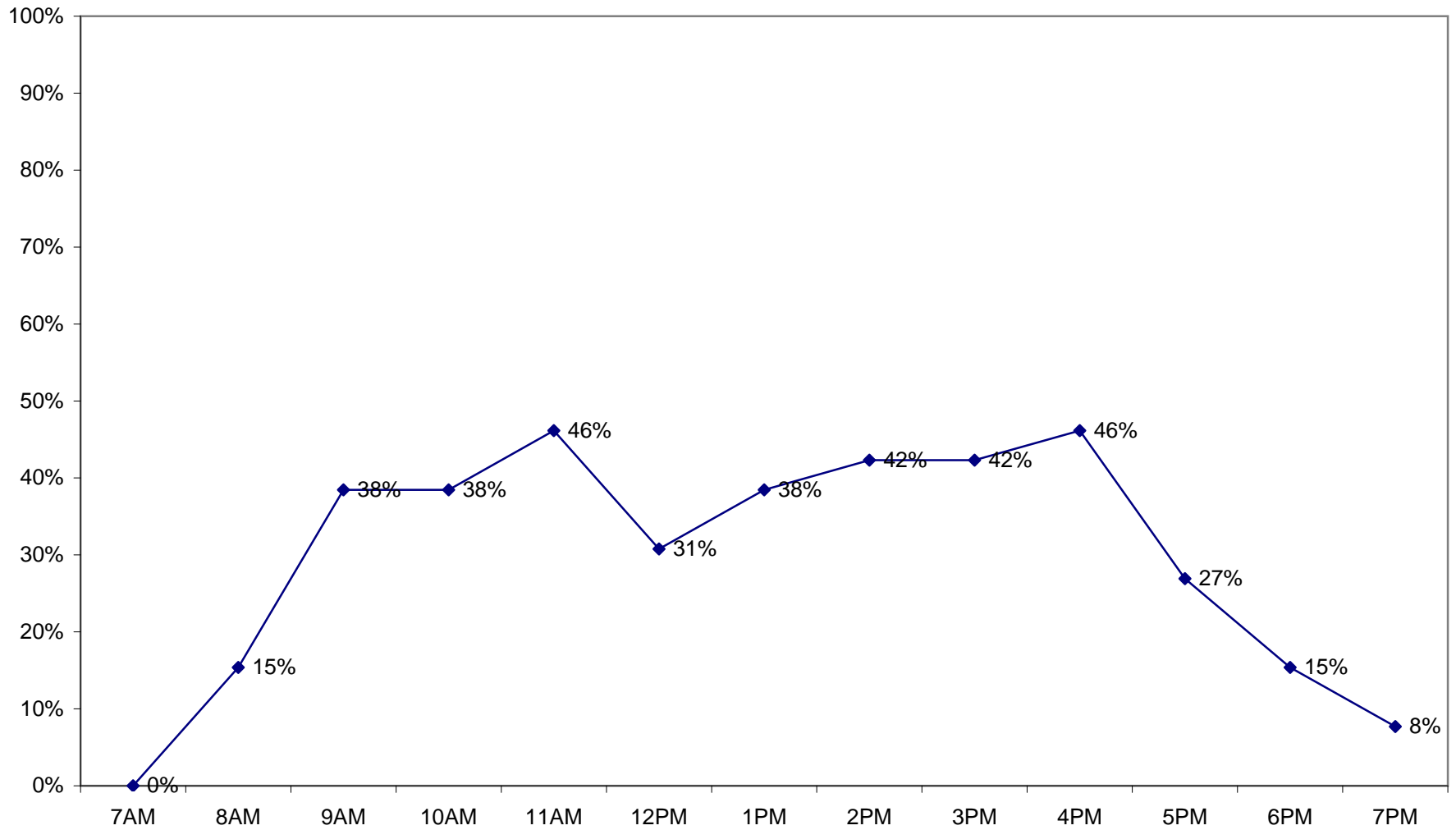
Municipal Lot North of Antwerp Street
Avg. Occupancy - 58%
16 total spaces in zone
NB: Service Zone Parking



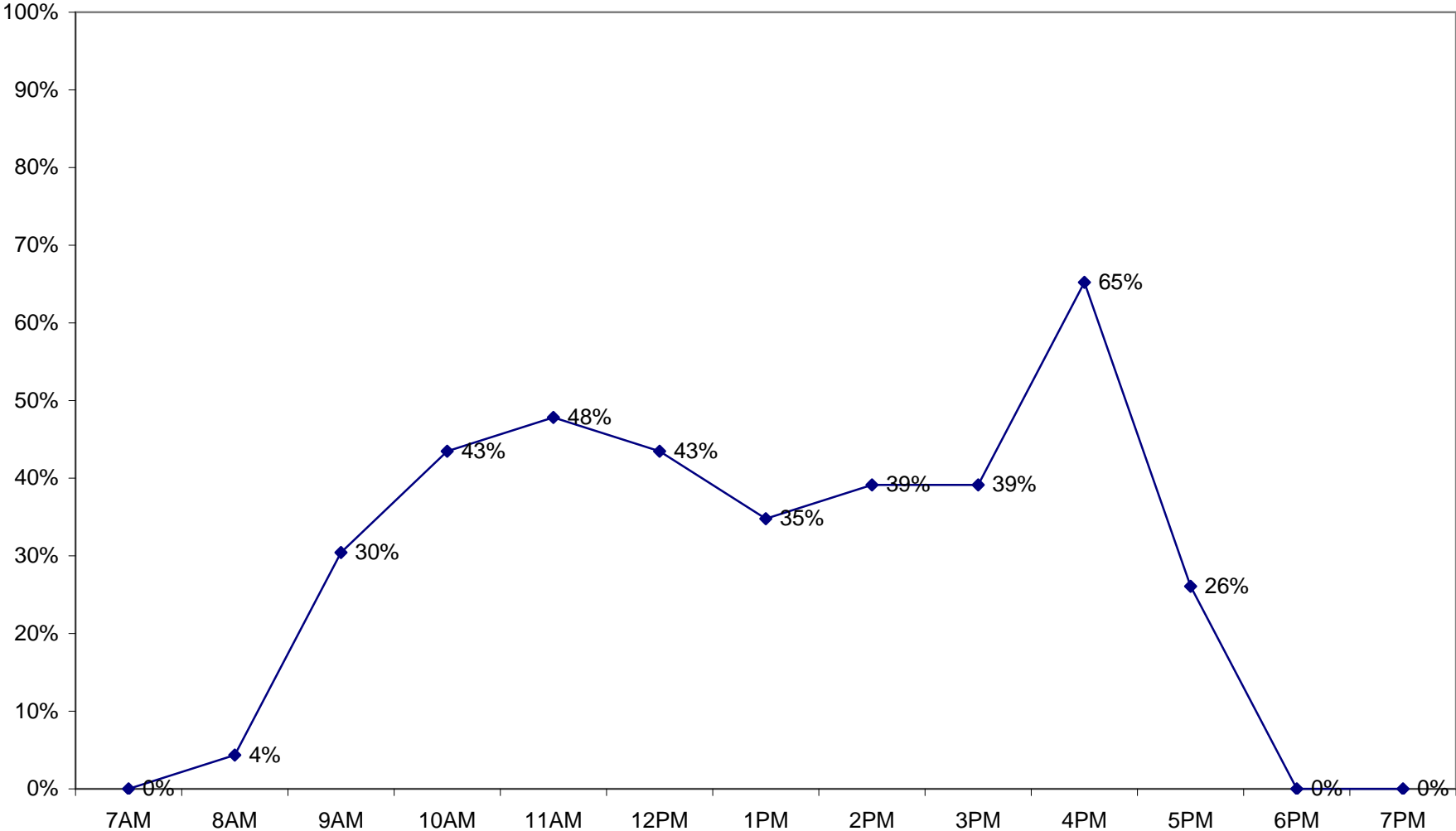
Municipal Lot North of Antwerp Street
Avg. Occupancy - 58%
12 total spaces in zone



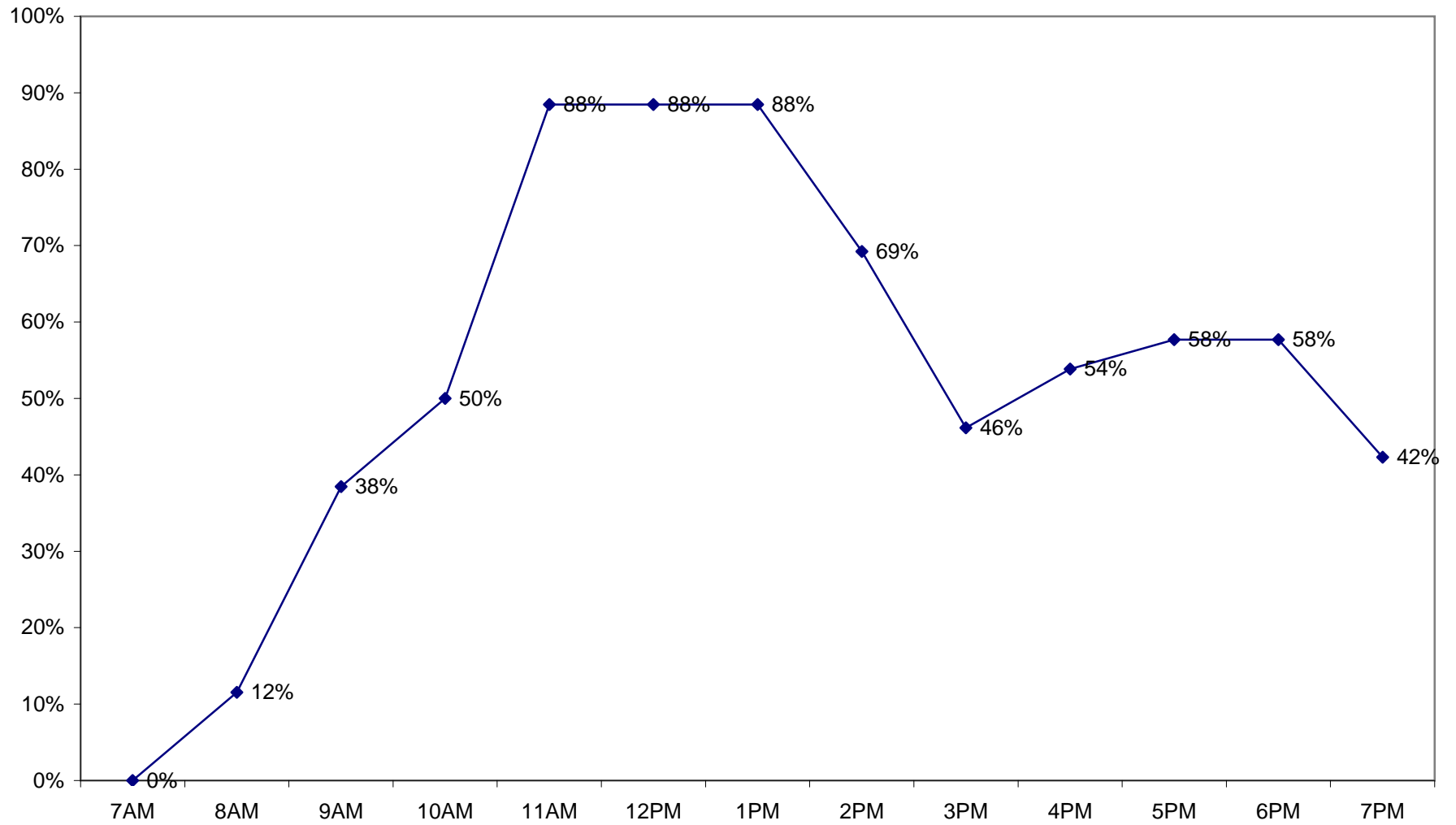
Dolan Funeral Home Lot
Avg. Occupancy - 30%
26 total spaces in zone



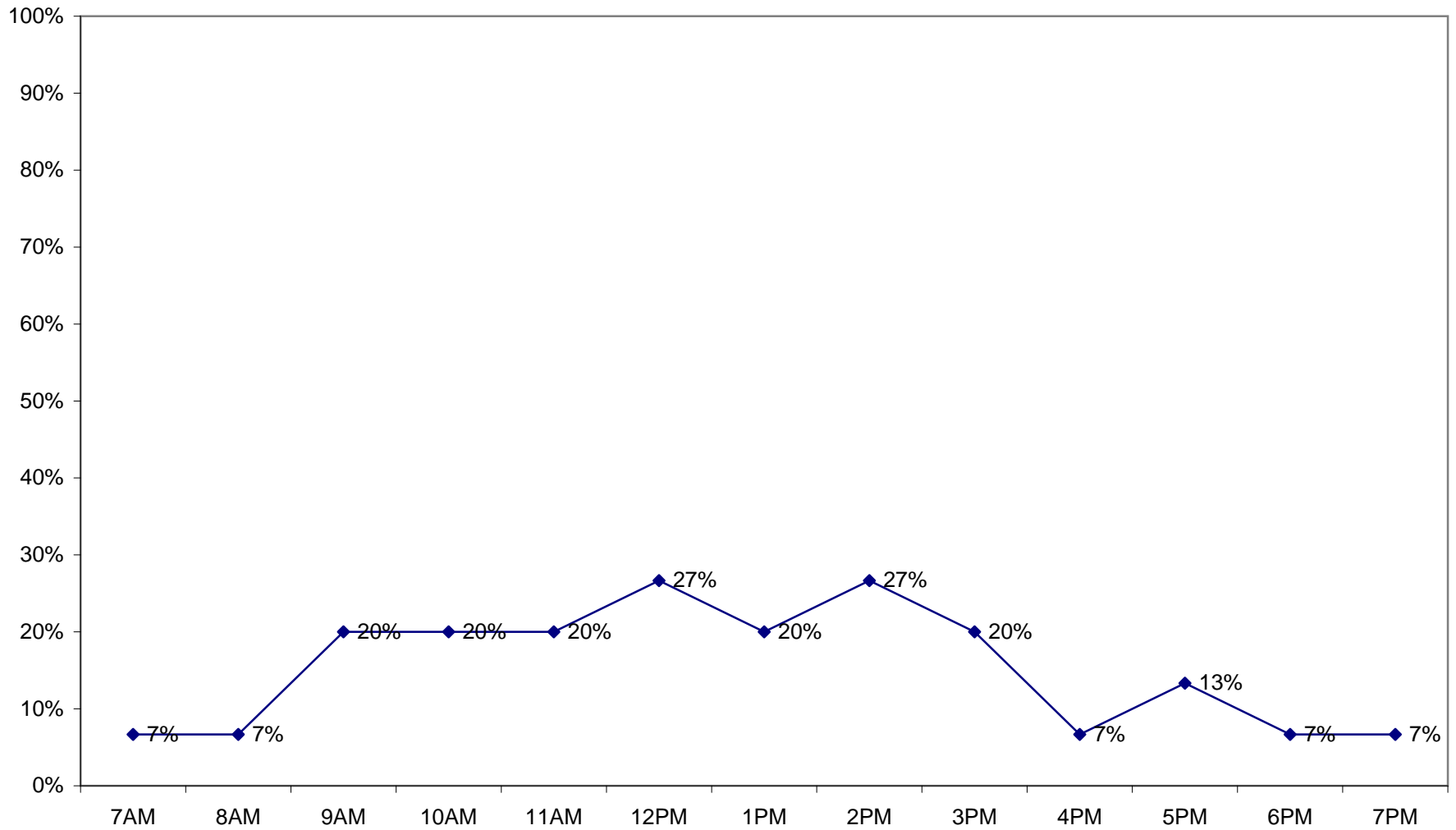
Citizens Bank Lot
Avg. Occupancy - 29%
23 total spaces in zone



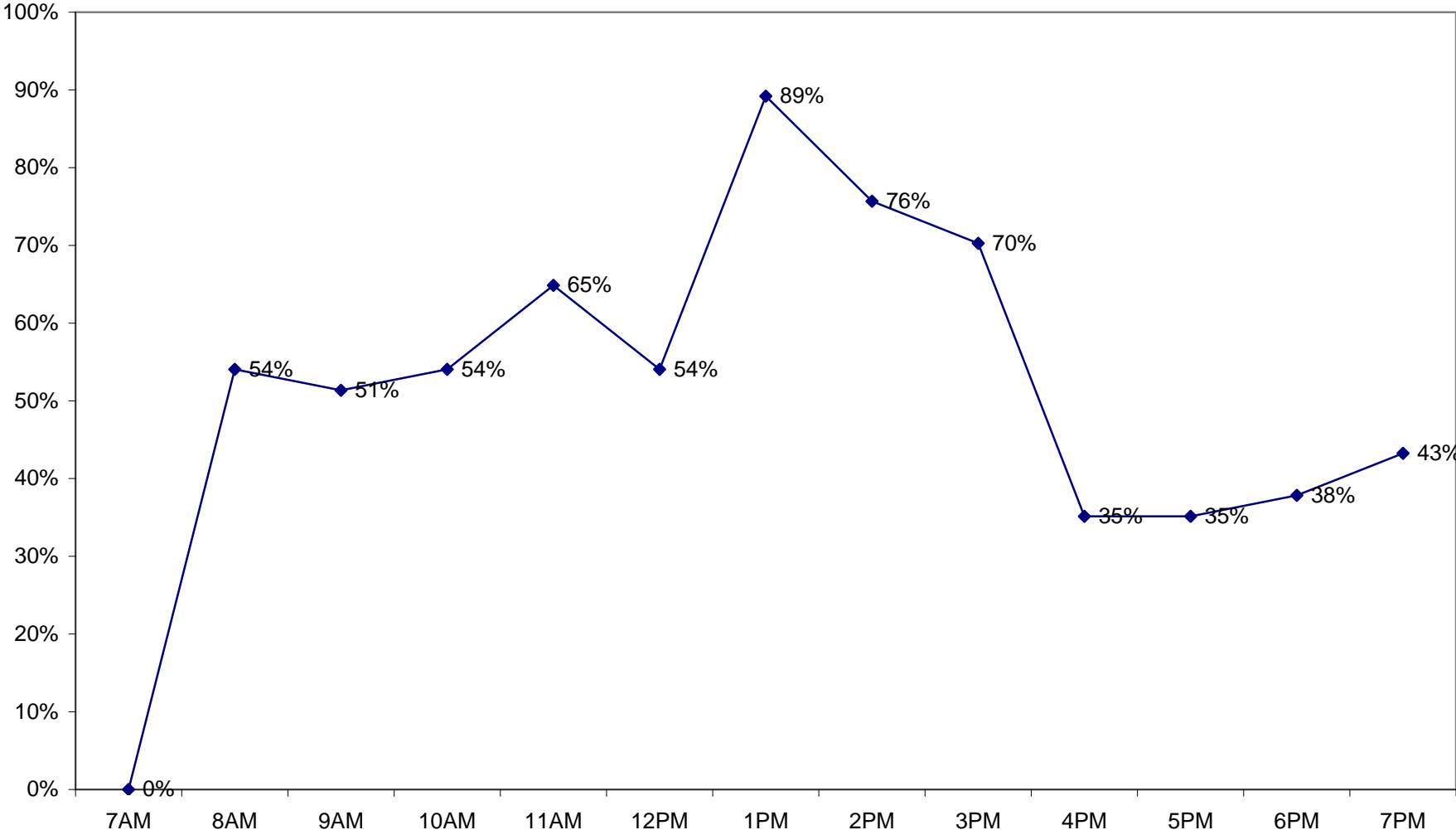
Sovereign Bank Lot
Avg. Occupancy - 53%
26 total spaces in zone



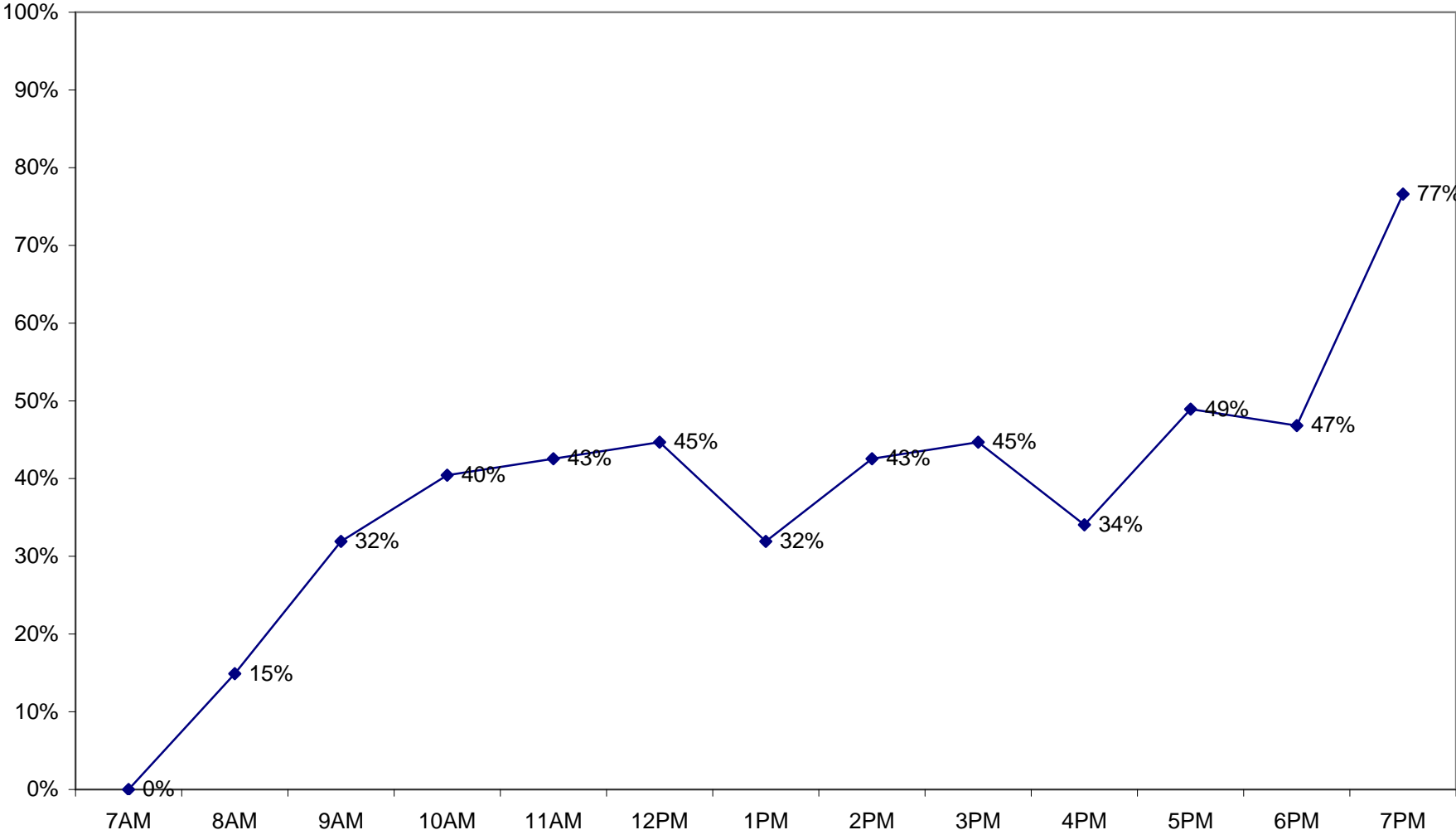
Zone 37 - North Side of Adams Granite Place to Church
Avg. Occupancy - 15%
15 total spaces in zone



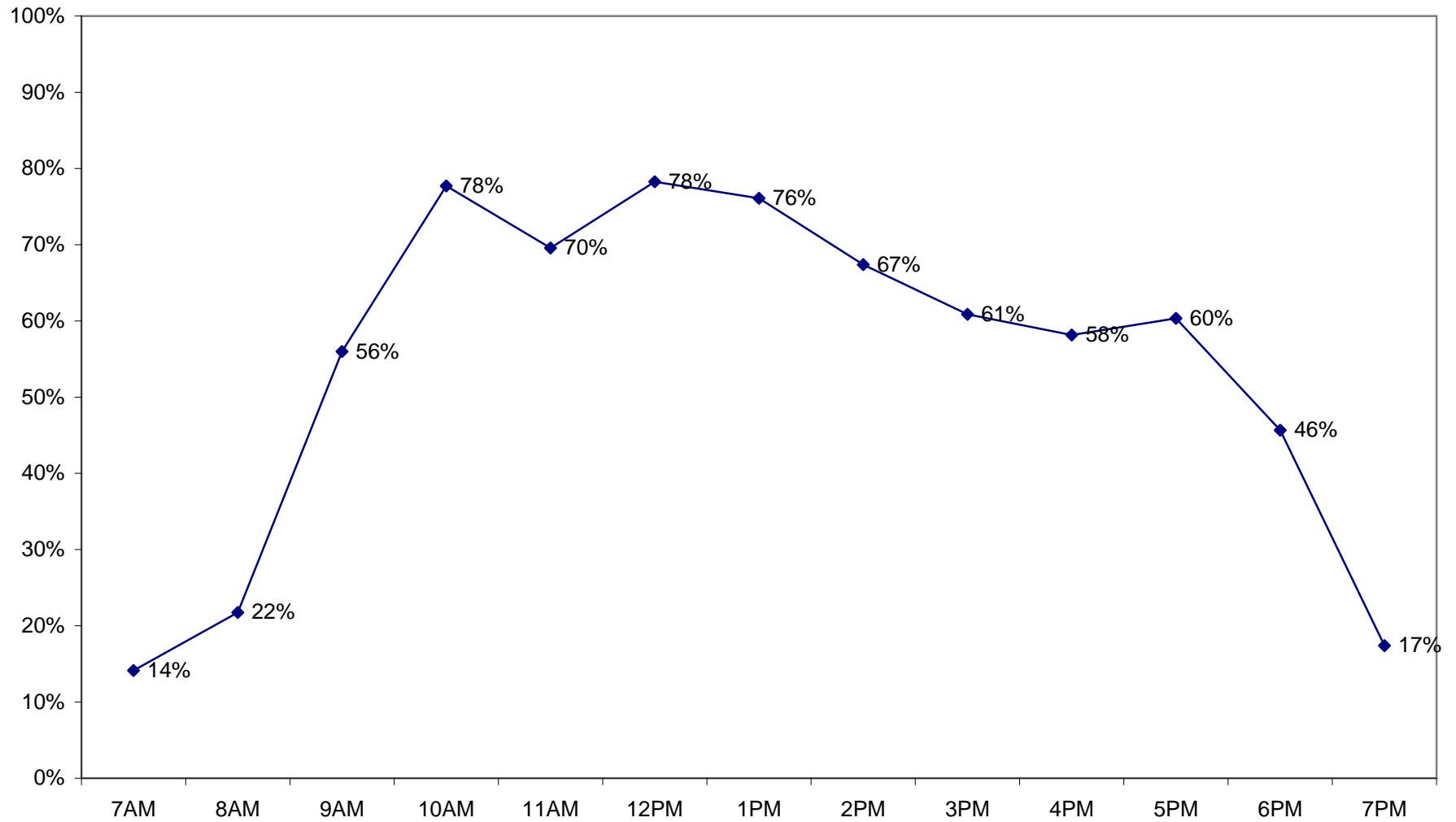
55 Adams Street Lot
Avg. Occupancy - 51%
37 total spaces in zone



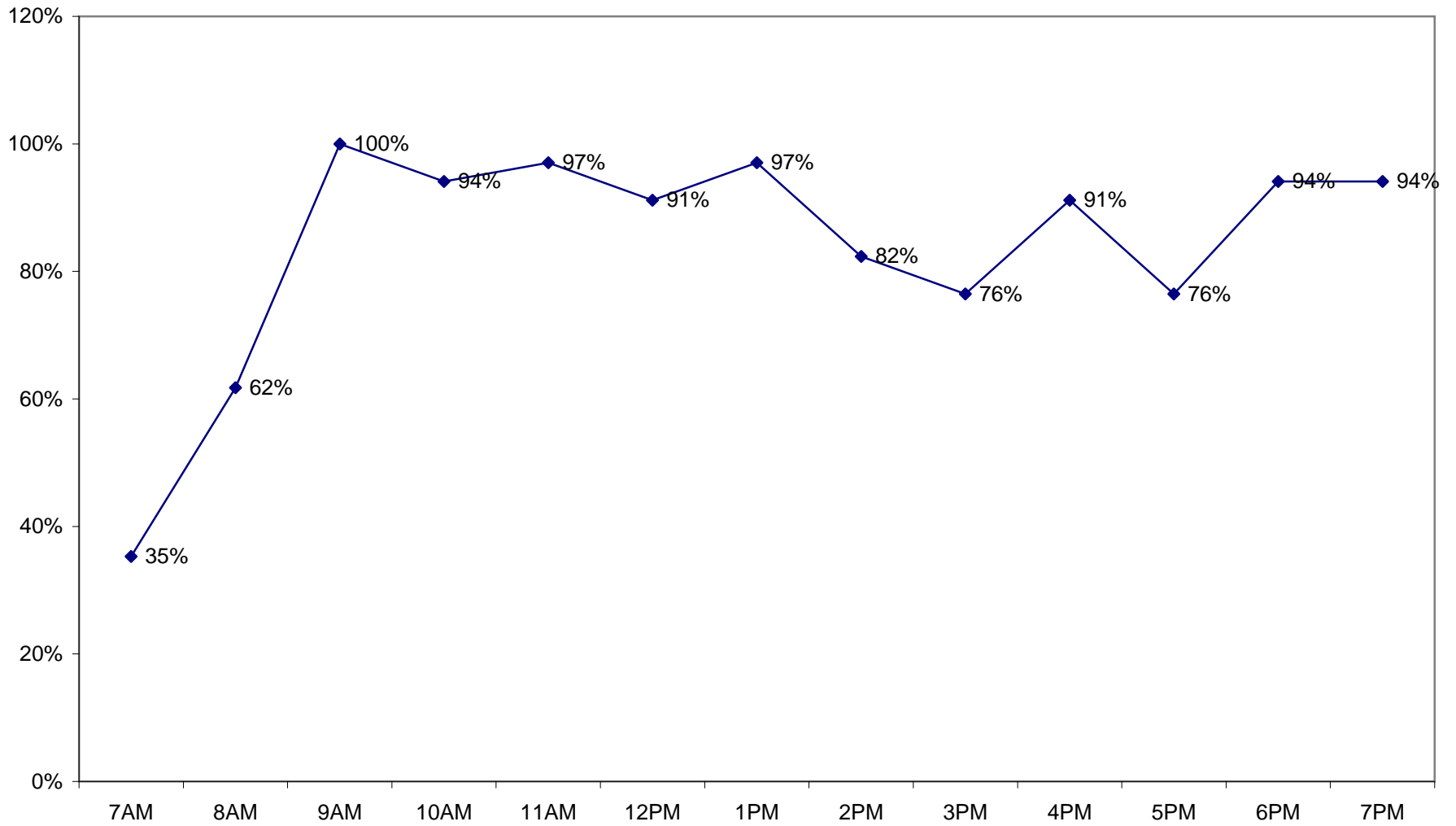
4 Franklin Street Lot
Avg. Occupancy - 38%
47 total spaces in zone



Milton Market Place Lot
Avg. Occupancy - 54%
184 total spaces in zone



Municipal Lot at Milton Market Place
Avg. Occupancy - 84%
34 total spaces in zone

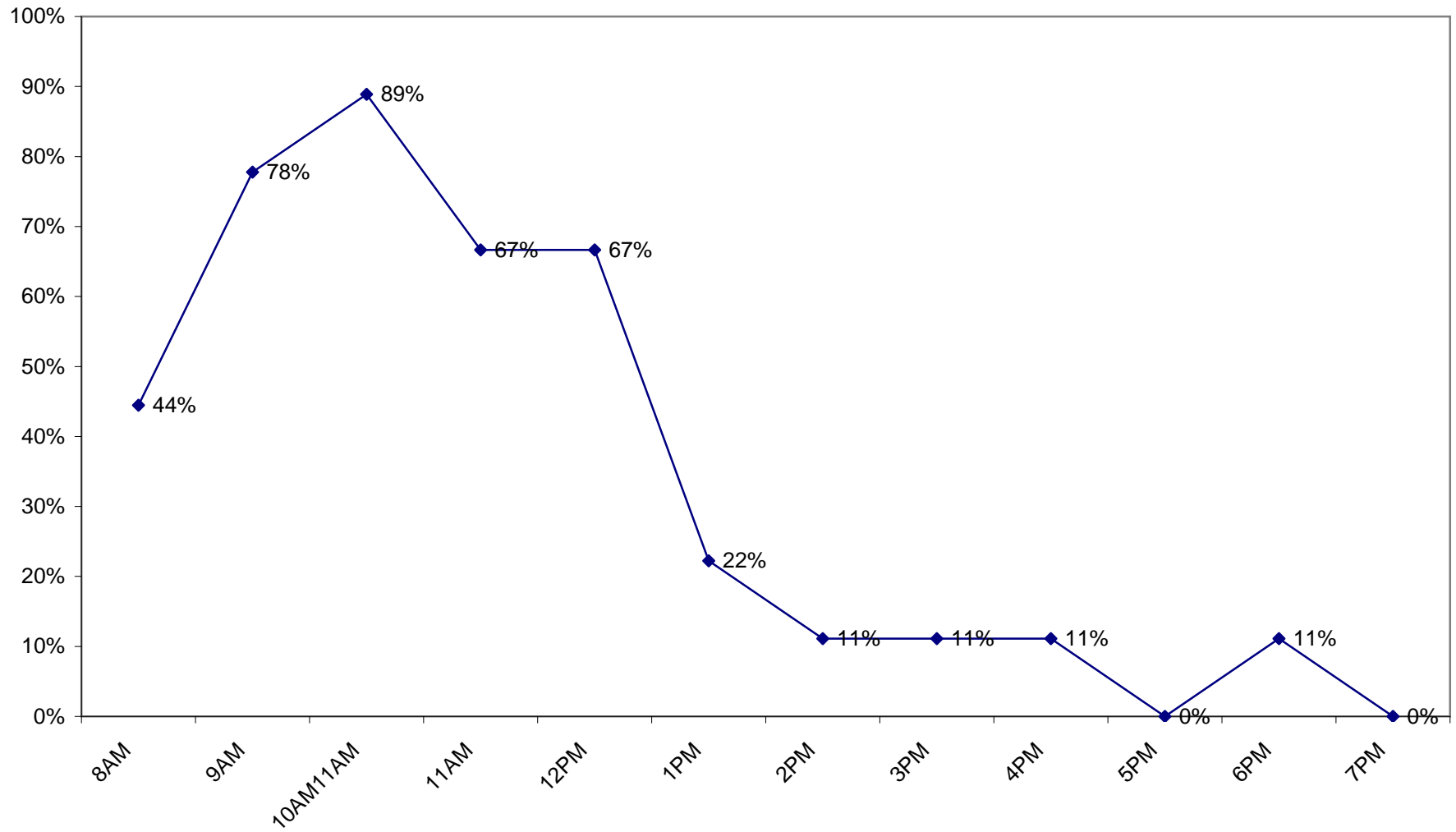


East Milton Square
 Parking Access Study
 Parking Turnover Study
 Date: 12/11/2010

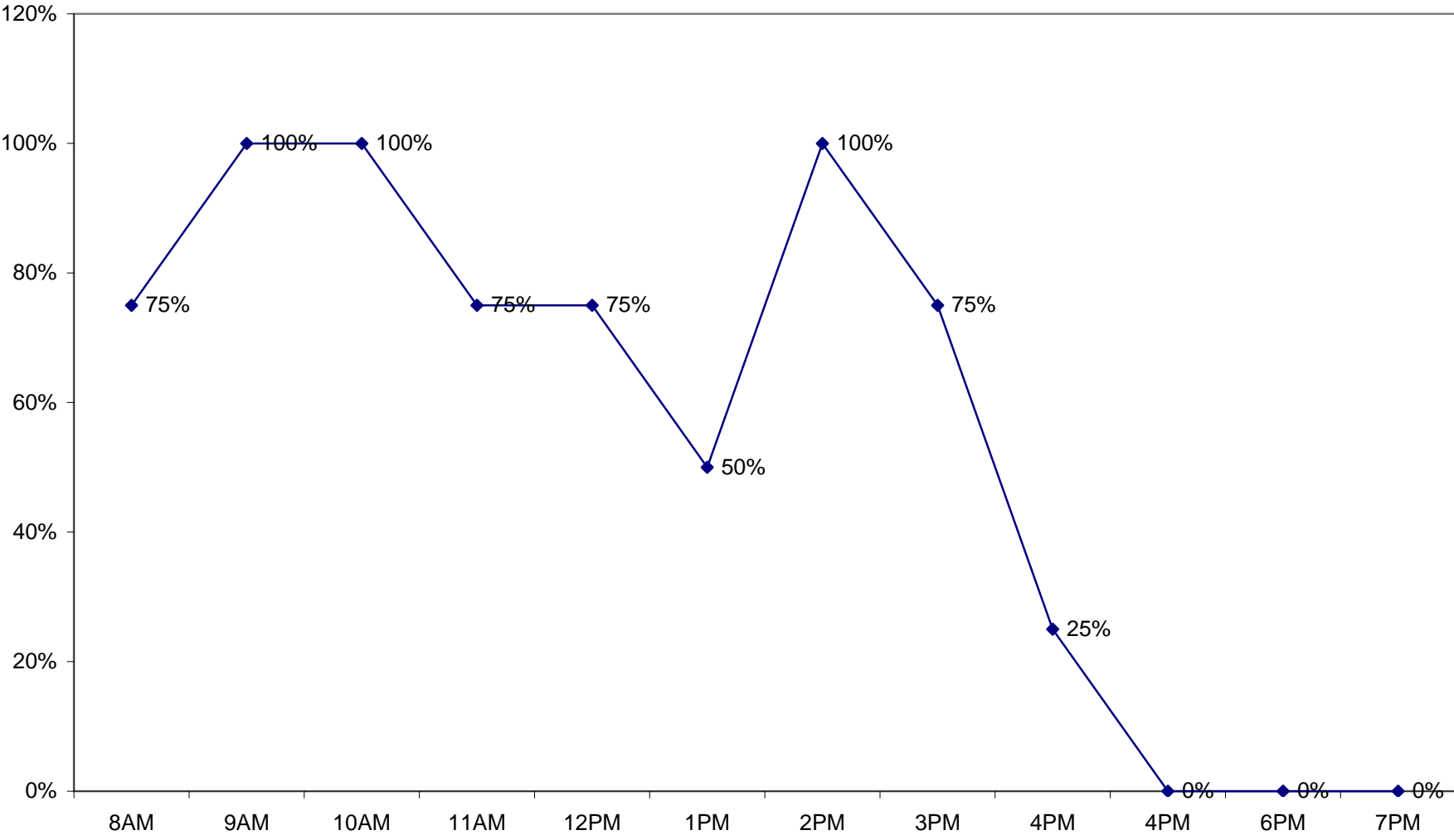
Zone 1 (Across from Post Office on Adams)

Space	Usage	Time											
Driveway	2 hr parking	8AM	9AM	10AM	11AM	12PM	1PM	2PM	3PM	4PM	5PM	6PM	7PM
1			J31	J31	J31	J31	J31	J31				588	
2			7YX	7YX	K50	K50							
3			K50	K50	CRV	CRV							
4			VTT	VTT	CV7	CV7	200						
Driveway													
5			V75	V75	V75	GTZ	GTZ				H00		
6			2VV	3PB	158		GNX						
7					FH4								
Hydrant													
8			N27	CN2	CN2	VDE		Y94		CNH			
9			270	270		560	Y91						

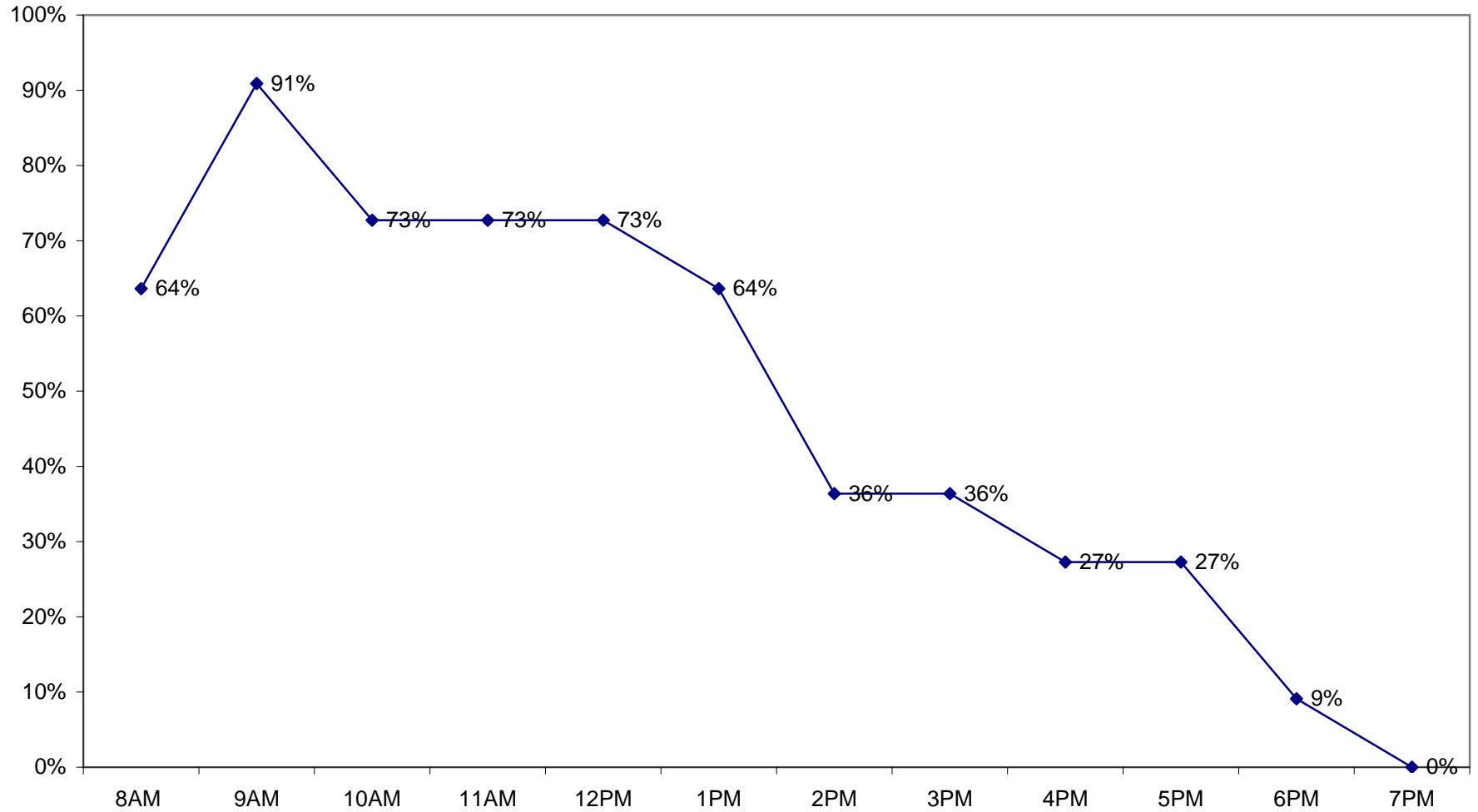
Zone 1 - On Adams Across from the Post Office
Avg. Occupancy 34% - Avg. Stay 2.03 hours
9 total spaces in zone



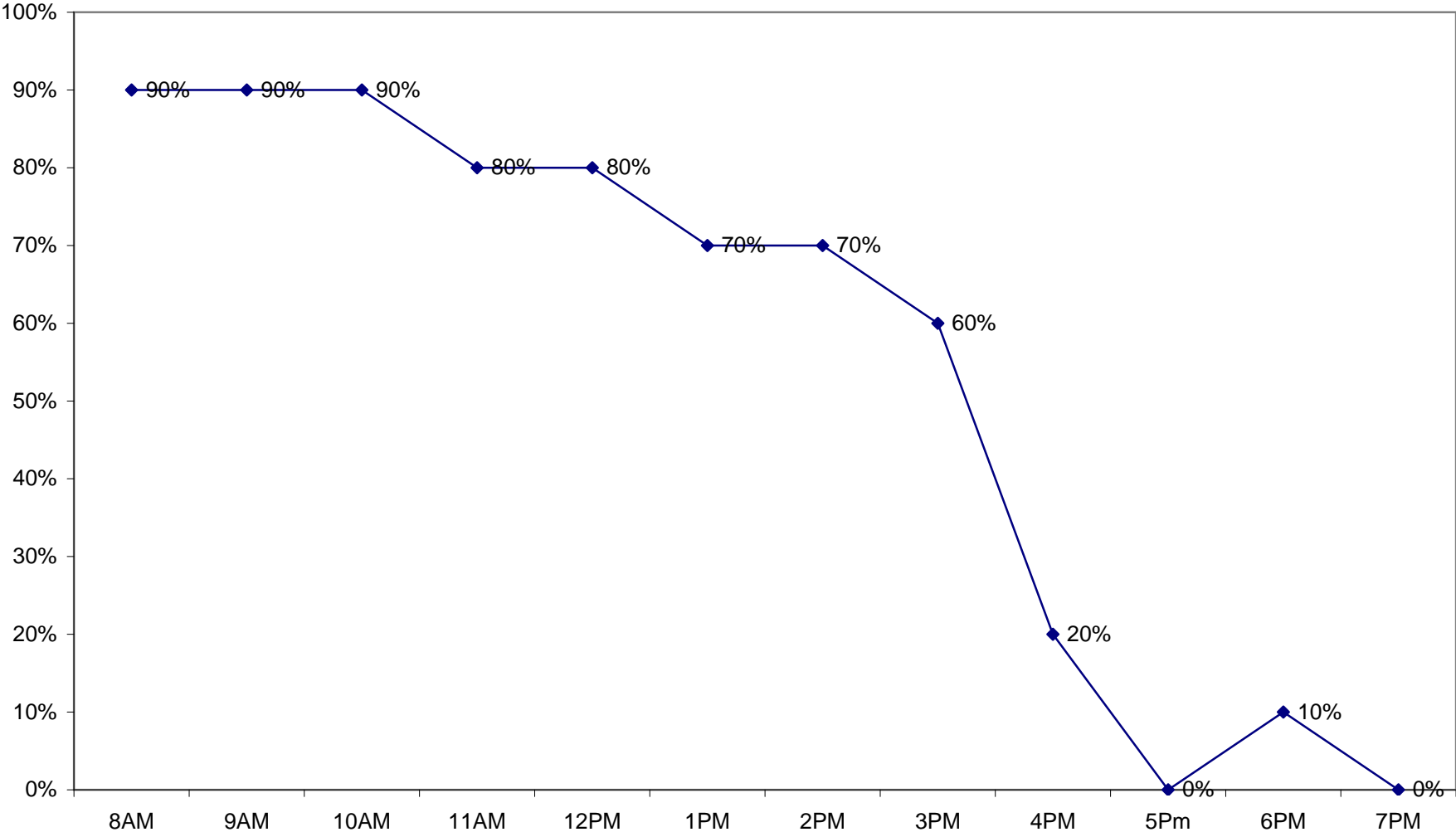
Zone 4 - North Side of Adams Over I-93
Avg. Occupancy 56% - Avg. Stay 1.88 hours
4 total spaces in zone



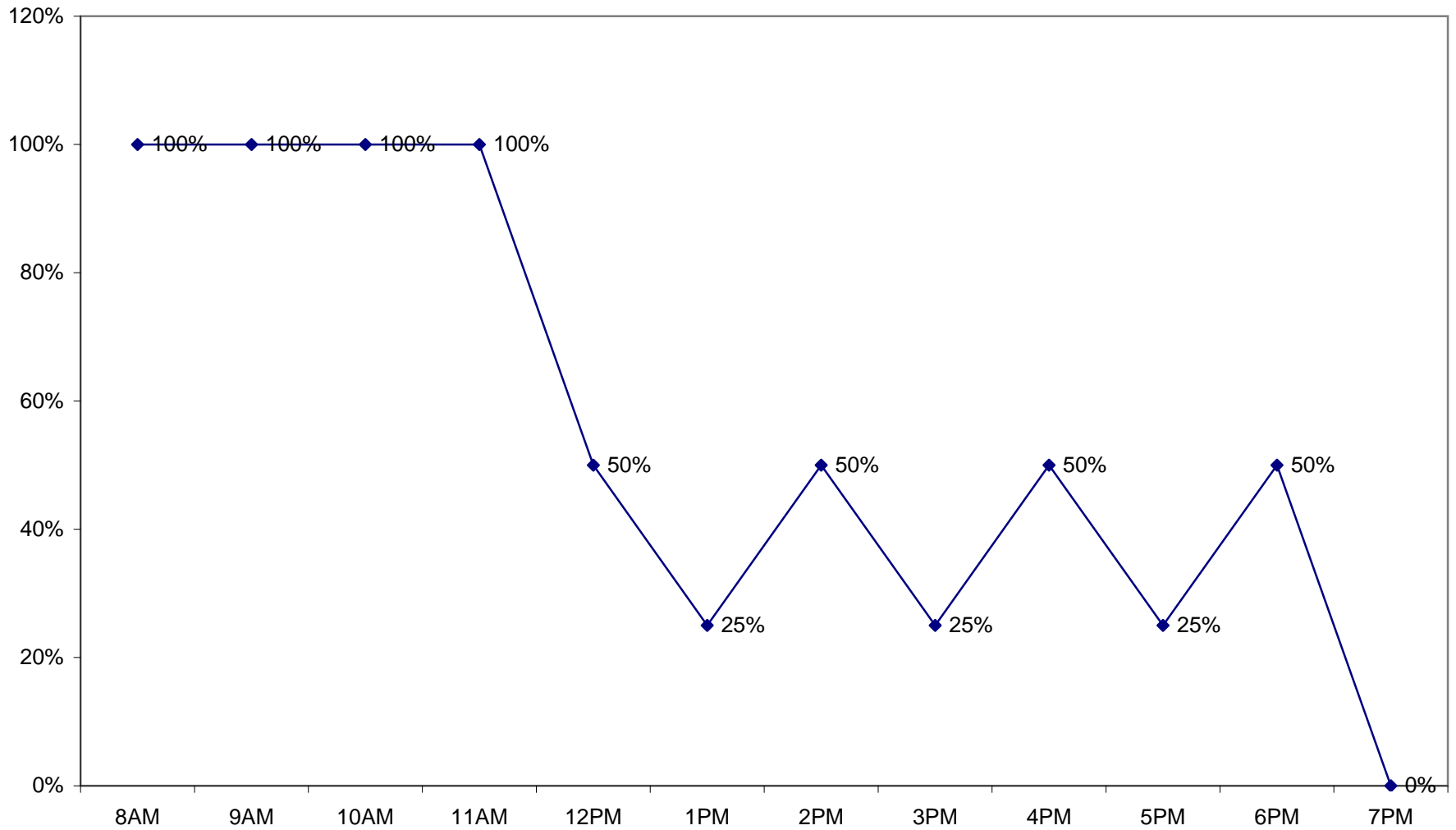
Zone 5 - On Bryant Across from the Post Office
Avg. Occupancy 48% - Avg. Stay 5.73 hours
11 total spaces in zone
NB: Service Zone Parking



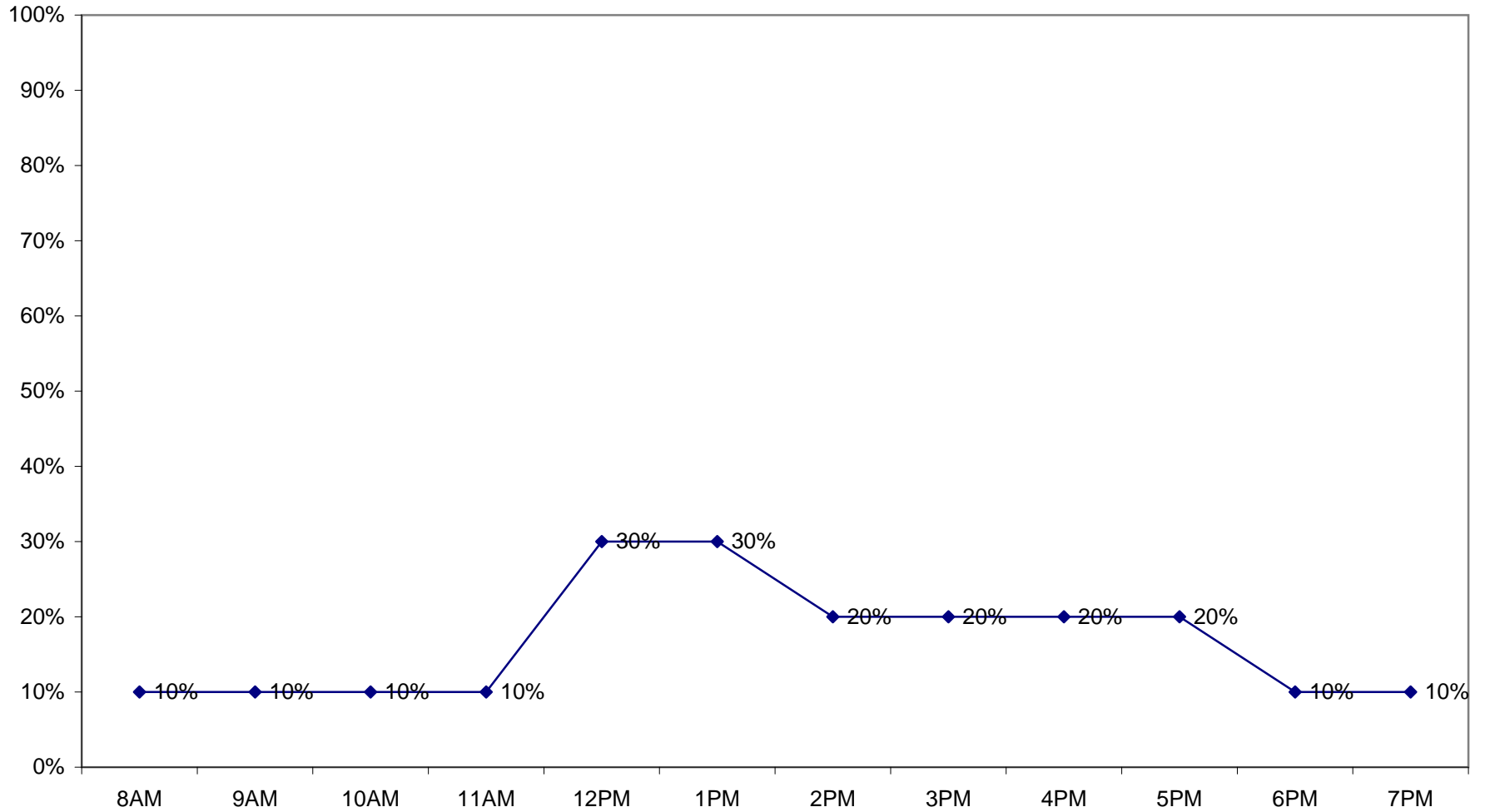
Zone 6 - On Edge Hill Next to the Post Office
Avg. Occupancy 55% - Avg. Stay 3.83 hours
10 total spaces in zone



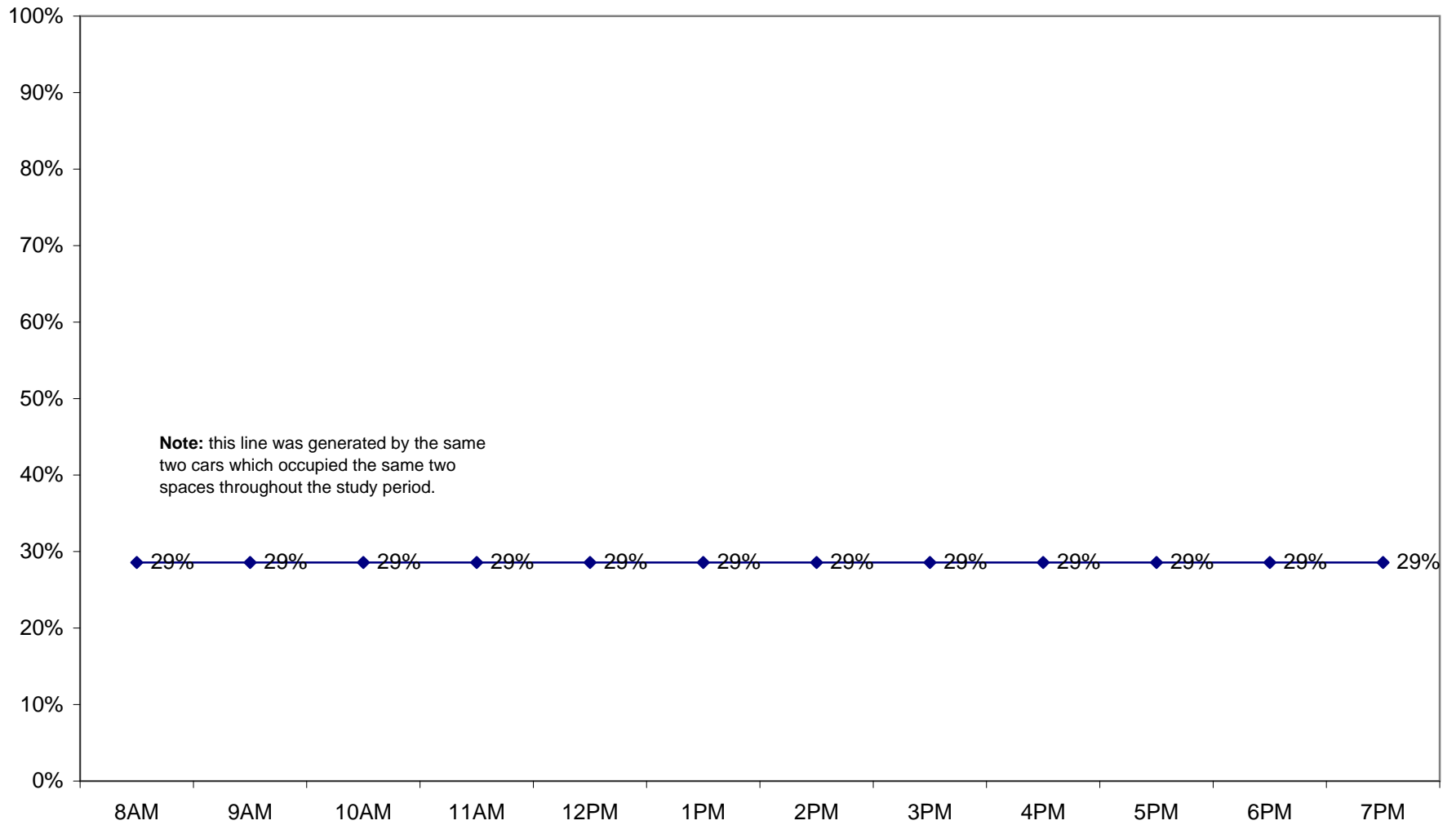
Zone 7 - On Edge Hill Across from the Post Office
Avg. Occupancy 75% - Avg. Stay 2.71 hours
4 total spaces in zone



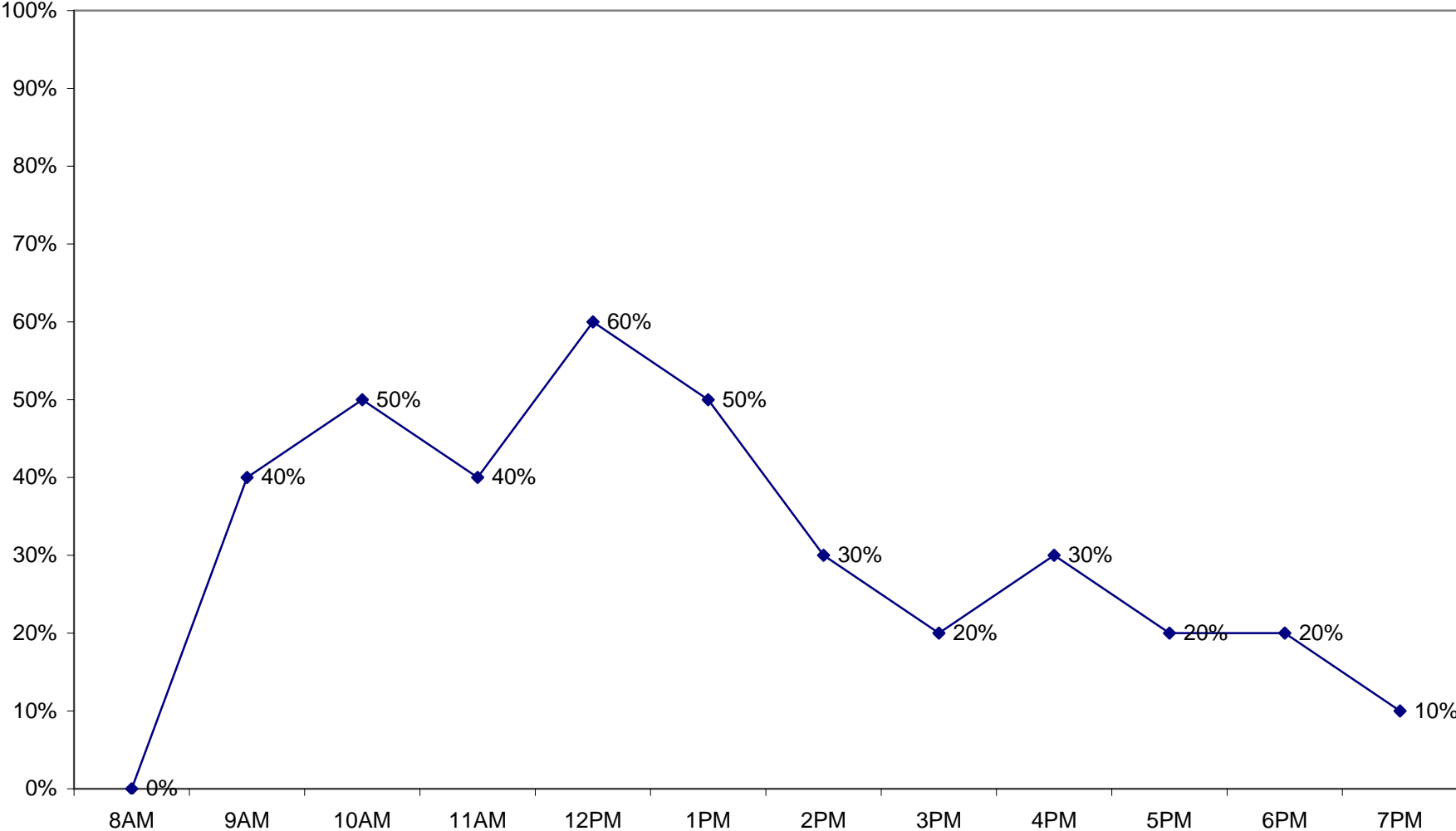
Zone 9 - West Side of Bryant South of Boulevard
Avg. Occupancy - 17% - Avg. Stay 1.98 hours
10 total spaces in zone
NB: Service Zone Parking except Sunday



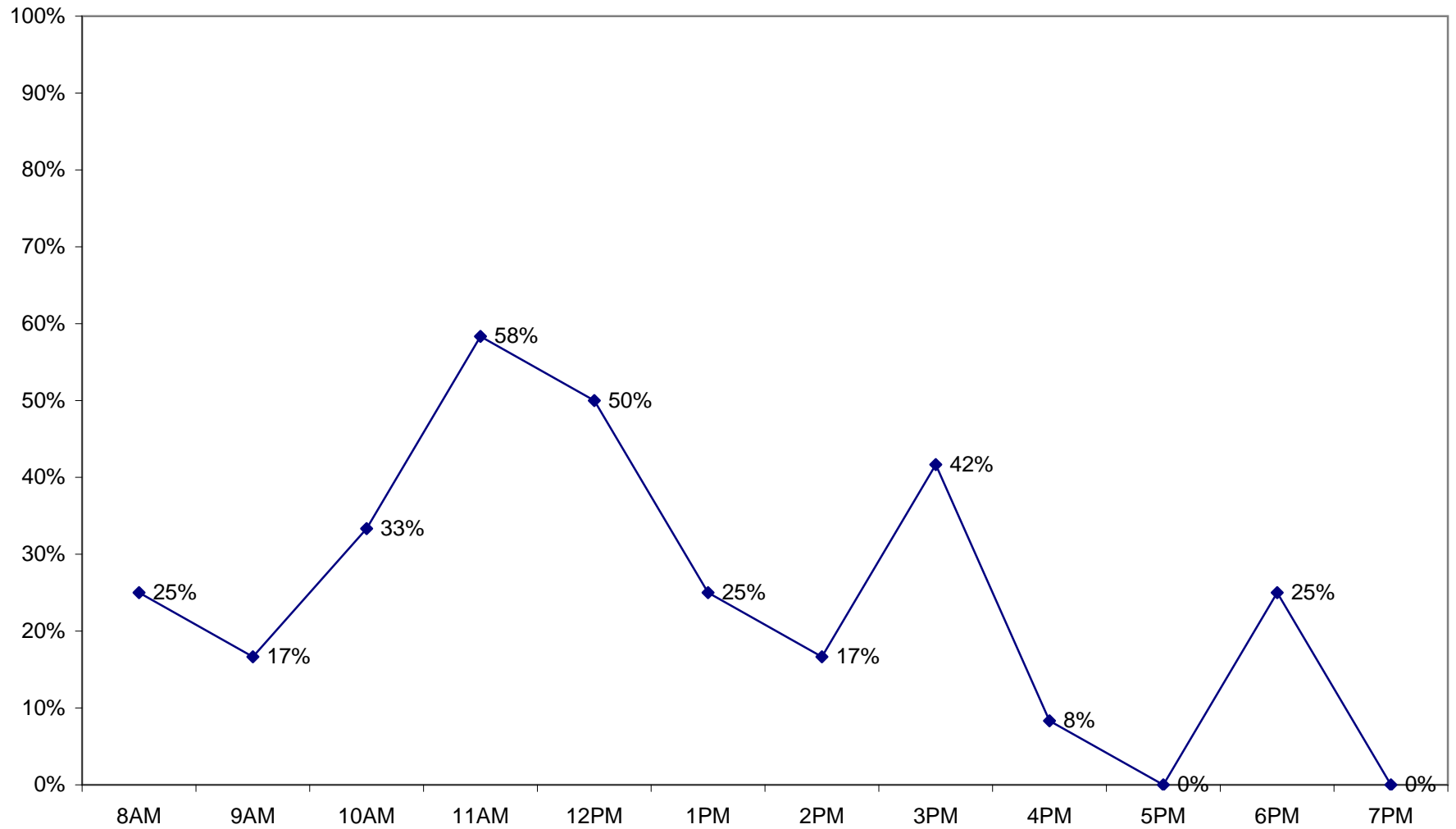
Zone 10 - West Side of Bryant South of Boulevard
Avg. Occupancy 4% - Avg. Stay 1 hour
7 total spaces in zone



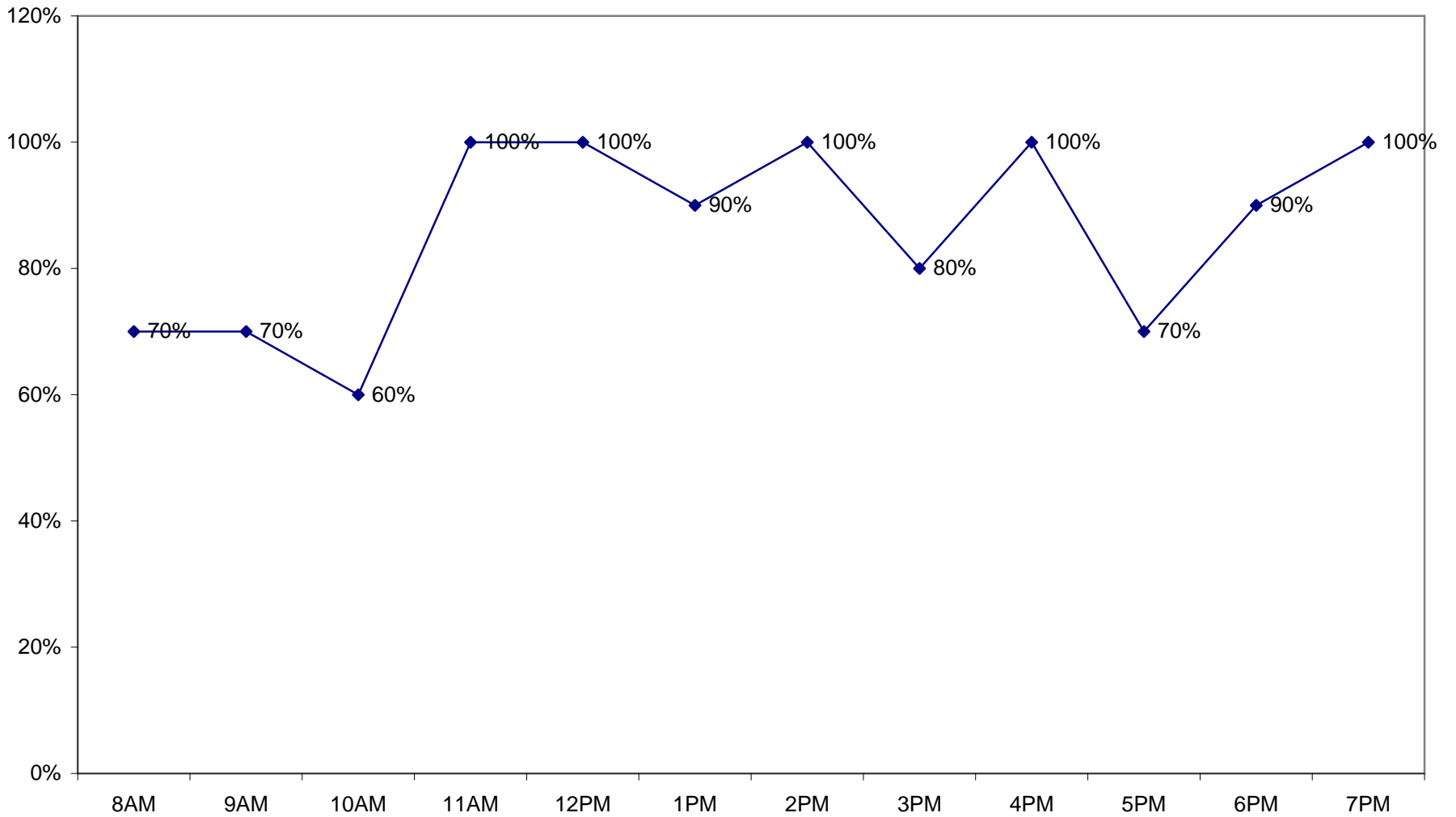
Zone 11 - East Side of Granite Between Mechanic and Adams
Avg. Occupancy 31% - Avg. Stay 2.28 hours
10 total spaces in zone



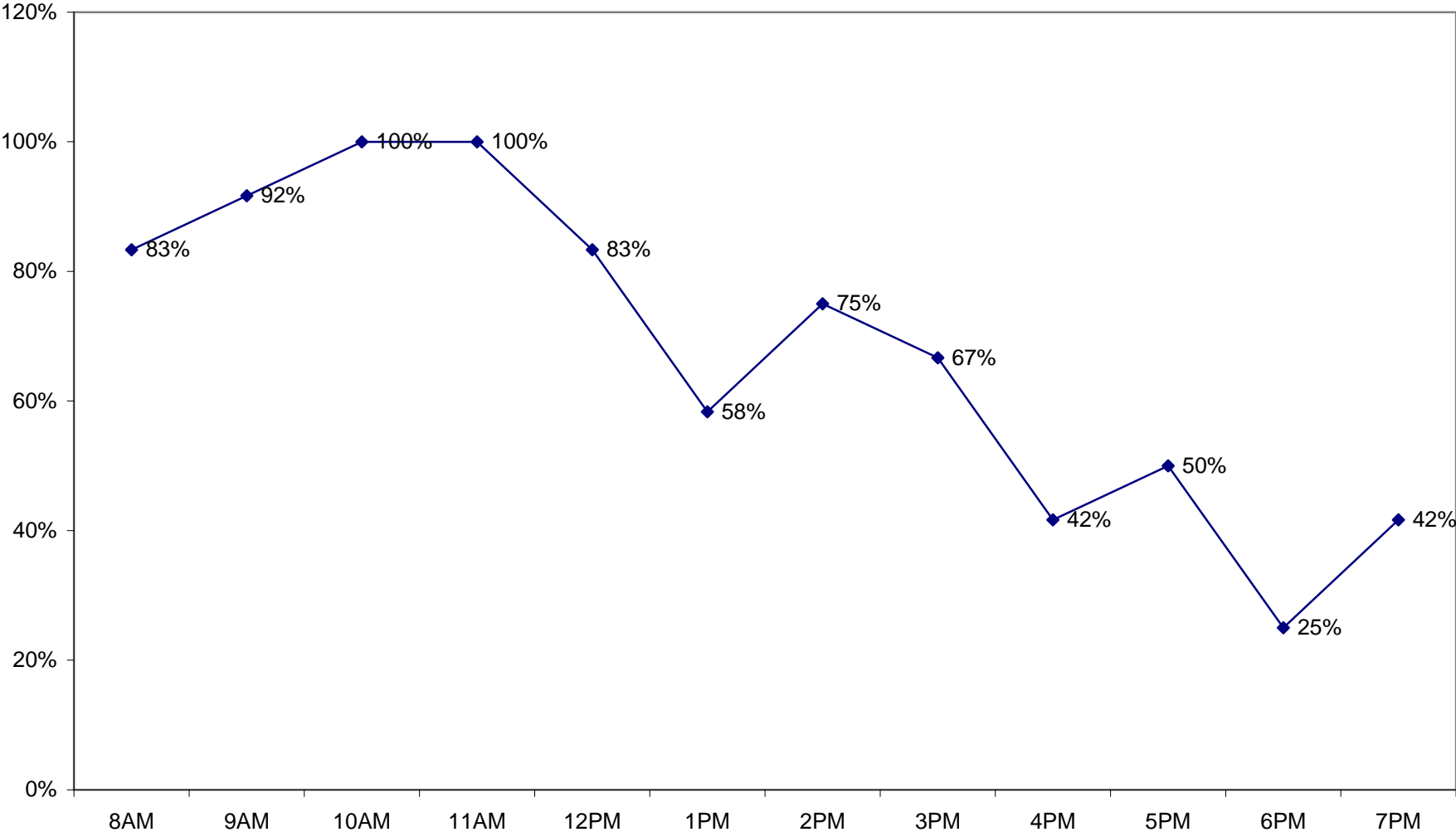
Zone 12 - East Side of Granite Between Pierce and Mechanic
Avg. Occupancy 25% - Avg. Stay 1.49 hours
12 Total Spaces in Zone



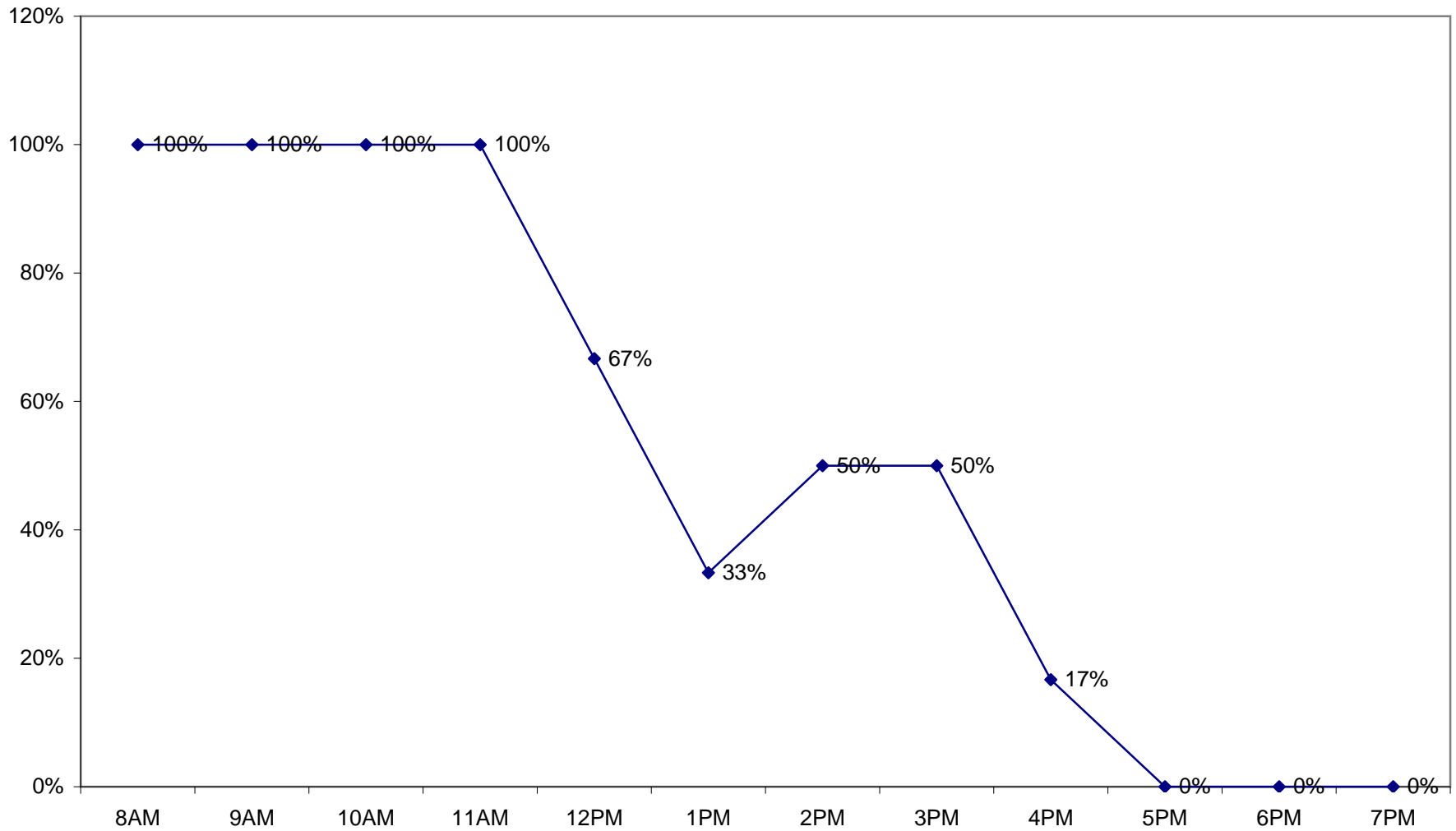
Zone 16 - South Side of Adams Granite to Mechanic
Avg. Occupancy 86% - Avg. Stay 1.39 hours
10 total spaces in zone



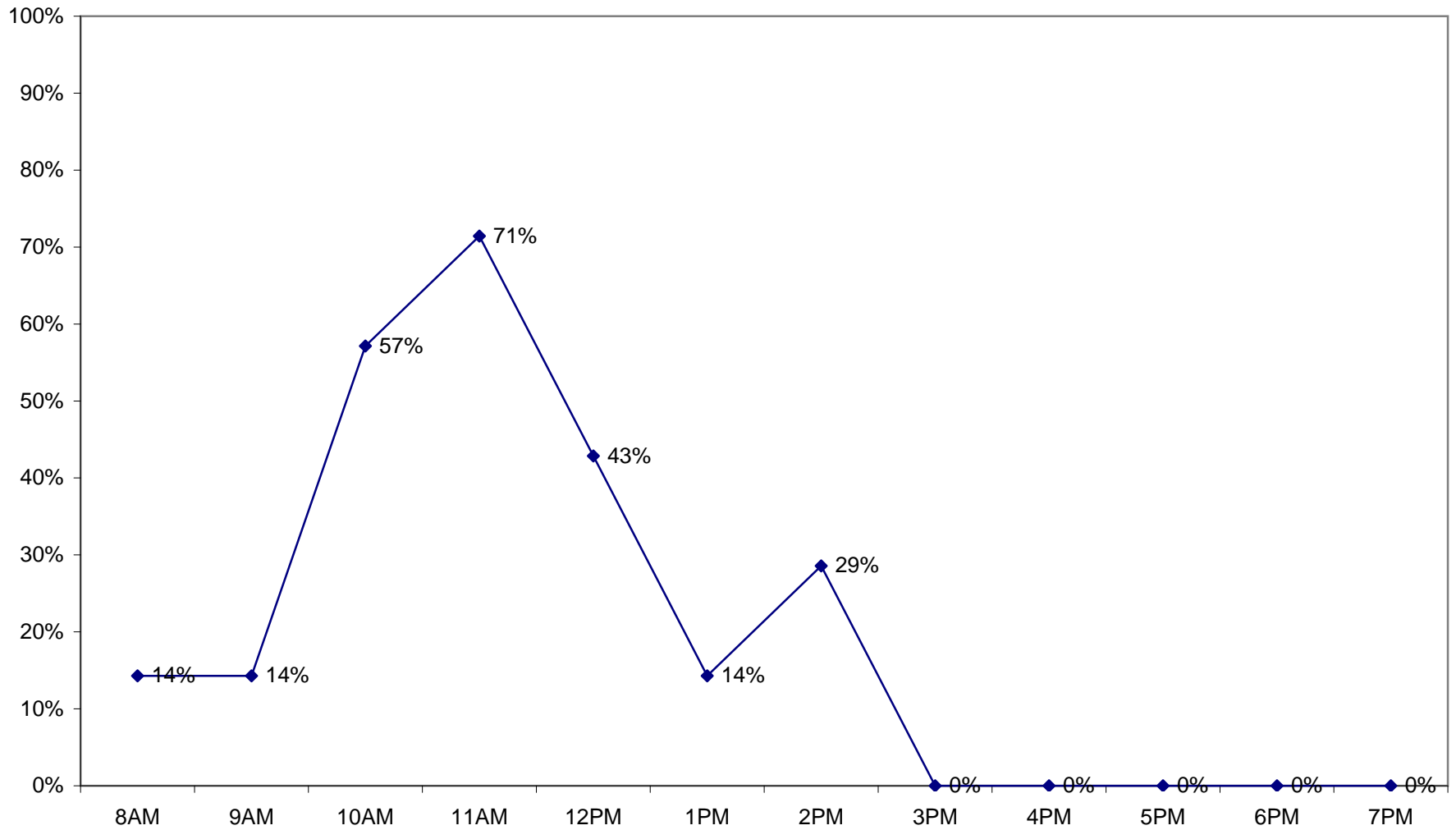
Zone 17 - East Side of Granite Adams to Basset
Avg. Occupancy 68% - Avg Stay 1.26 hours
12 total spaces in zone



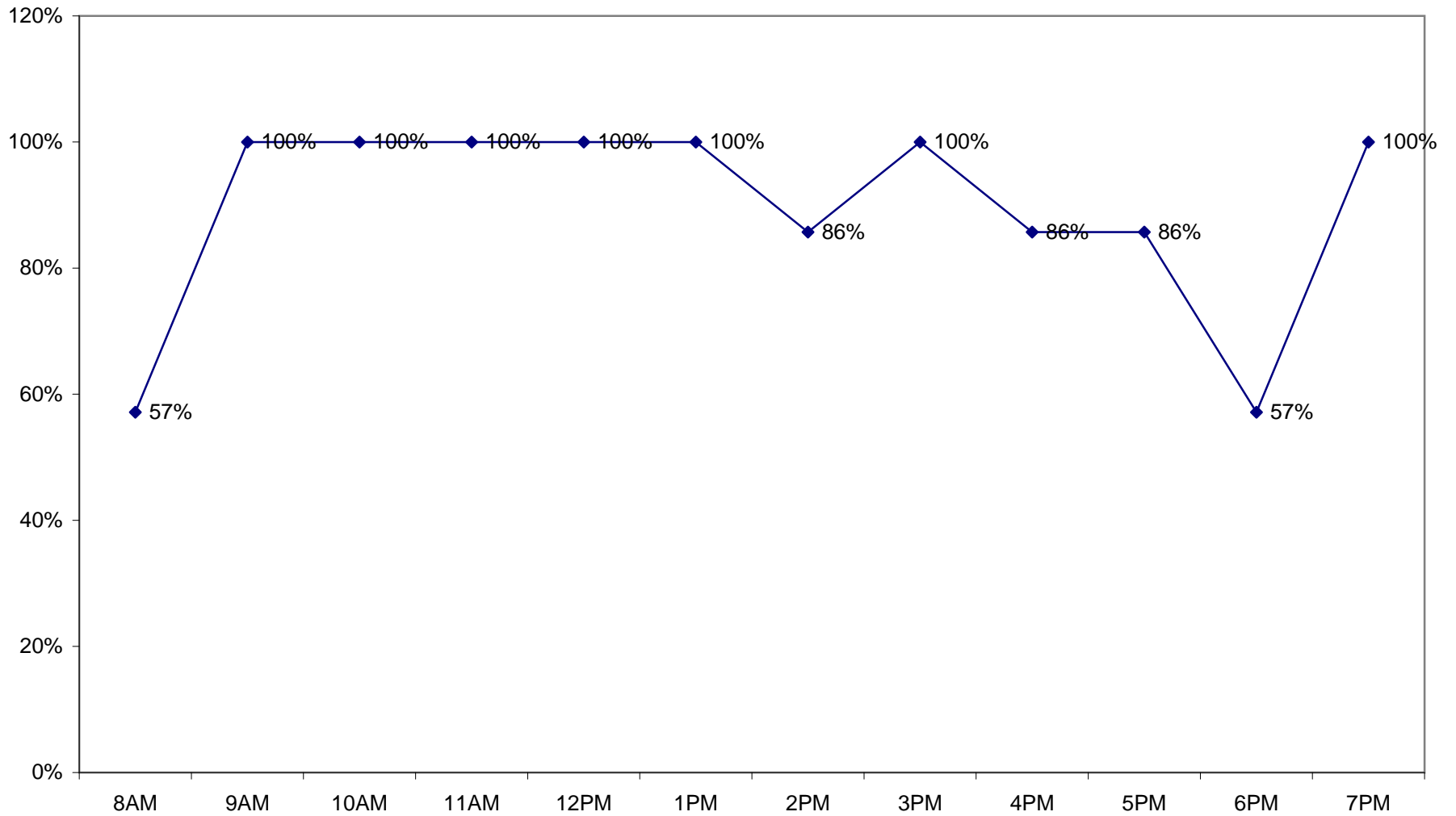
Zone 18 - East Side of Granite Bassett to Antwerp
Avg. Occupancy 51% - Avg. Stay 1.70 hours
6 total spaces in zone



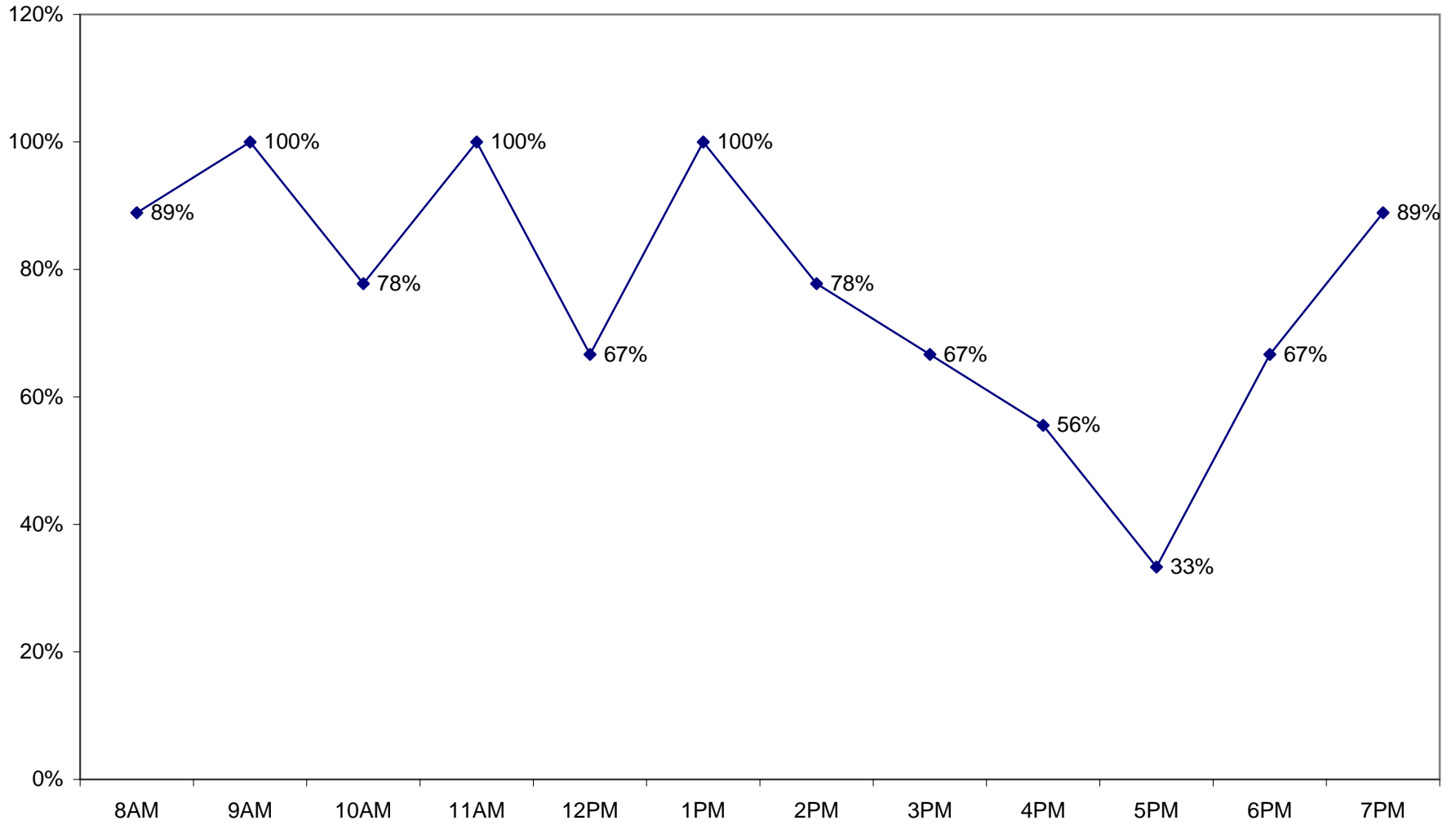
Zone 19 - East Side of Granite, Antwerp to Wood
Avg. Occupancy 20% - Avg. Occupancy 1.21 hours
7 total spaces in zone



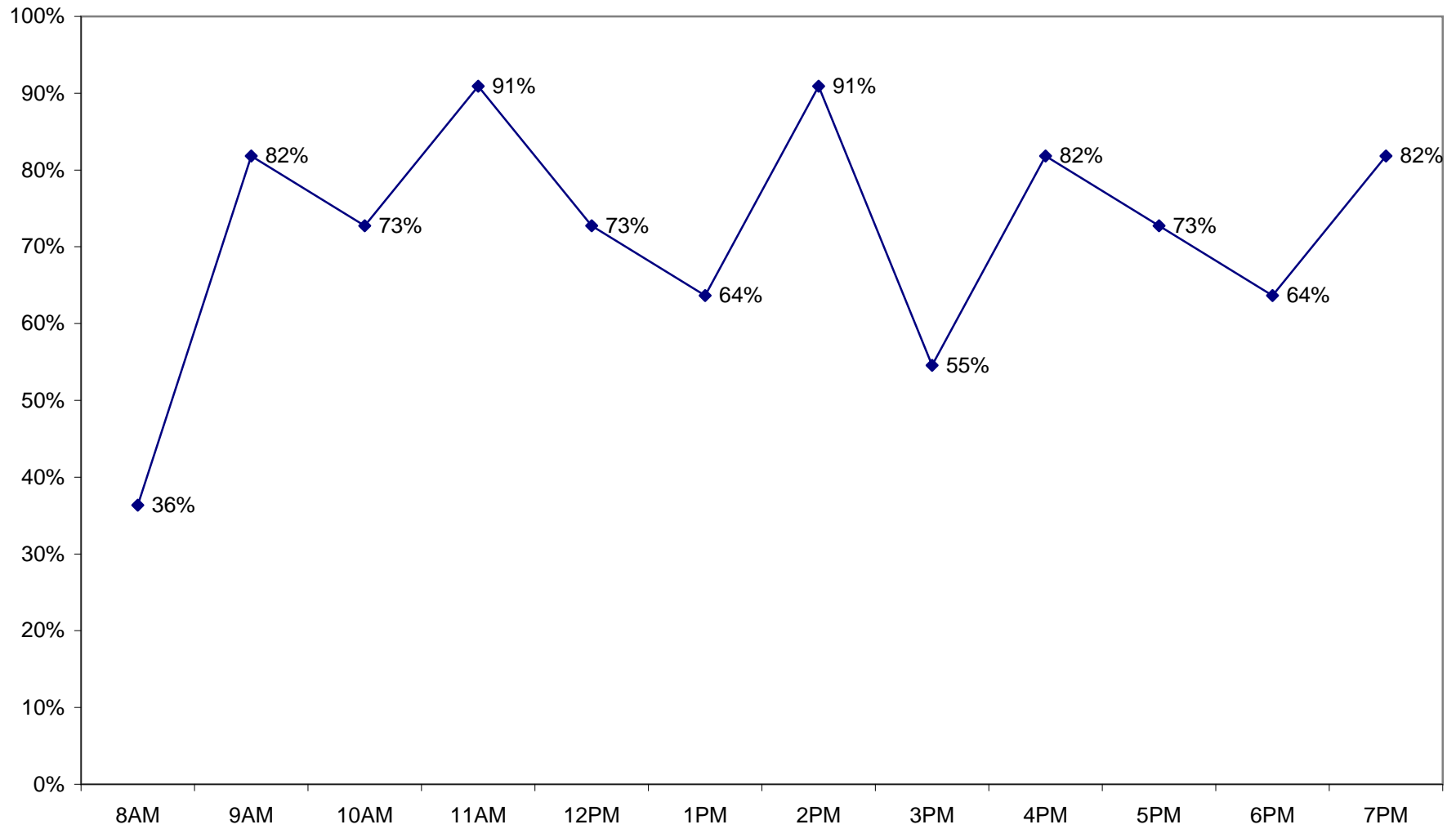
Zone 31 - East Side of Franklin, Adams to Bassett
Avg. Occupancy 89% - Avg. Stay 3.98 hours
7 total spaces in zone



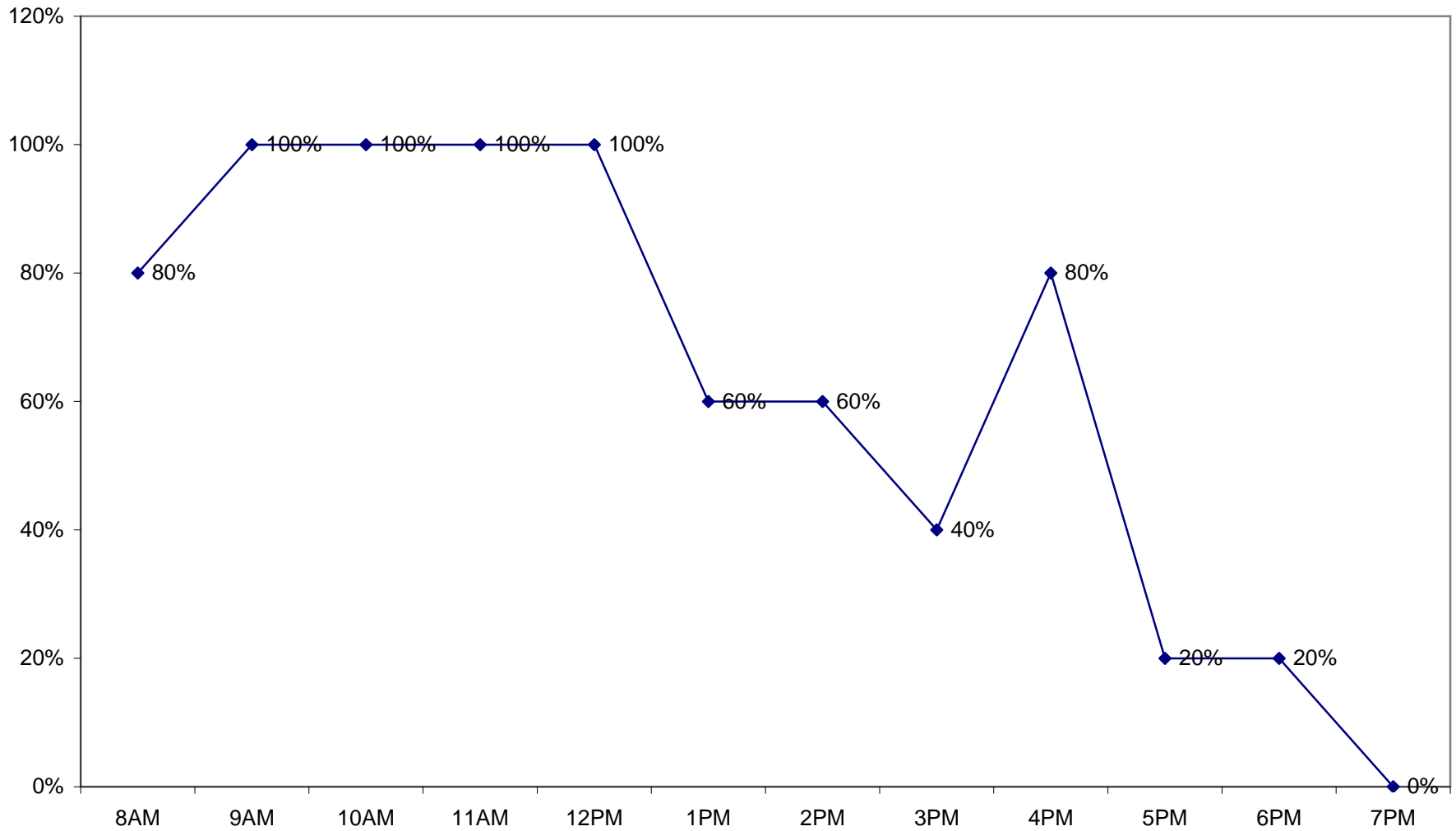
Zone 32 - North Side of Adams Church to Franklin
Avg. Occupancy 77% - Avg. Stay 2.32 hours
9 total spaces in zone Occupied



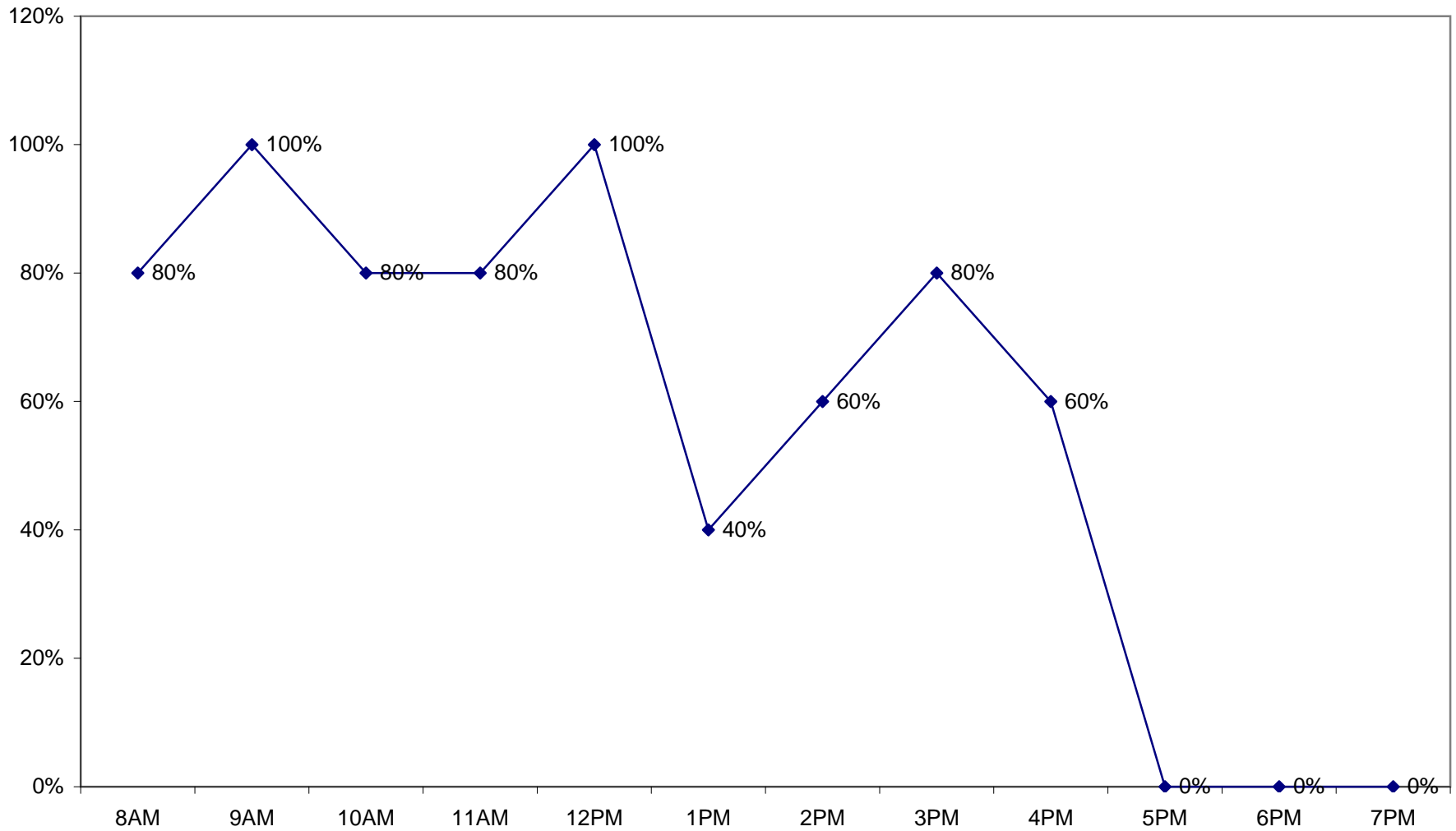
Zone 33 - North Side Adams Street Franklin to Adams Court
Avg. Occupancy 72% - Avg. Stay 2.00 hours
11 total spaces in zone



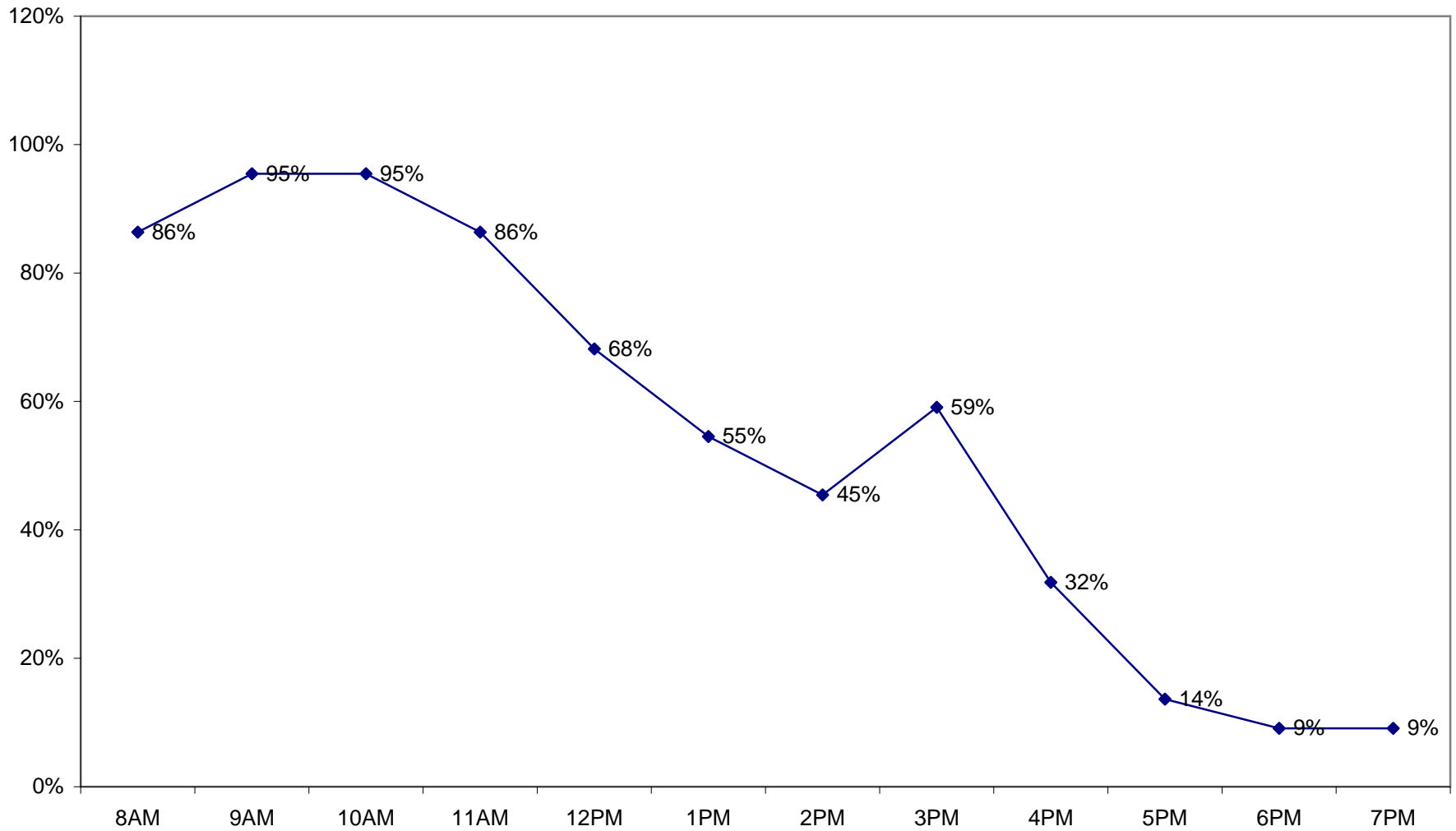
Zone 34 - South Side Bassett Granite to Adams Court
Avg. Occupancy 63% - Avg. Stay 1.92 hours
5 total spaces in zone



Zone 35 - South Side Bassett Adams Court to Franklin
Avg. Occupancy 57% - Avg. Stay 1.62 hours
5 total spaces in zone



Zone 36 - West Side Granite Angle-in Parking
Avg. Occupancy 55% - Avg. Stay 2.11 hours
22 total spaces in zone



Date: 12/11/2010

Zone 2
Capacity 13

Time	8AM	9AM	10AM	11AM	12PM	1PM	2PM	3PM	4PM	5PM	6PM	7PM	
Cars	0		2	3	3	5	0	0	0	0	4	0	0

Zone 3
Capacity 2

Time	8AM	9AM	10AM	11AM	12PM	1PM	2PM	3PM	4PM	5PM	6PM	7PM	
Cars	1		2	2	1	2	1	0	0	0	0	0	0

Zone 8
Capacity 6

Time	8AM	9AM	10AM	11AM	12PM	1PM	2PM	3PM	4PM	5PM	6PM	7PM	
Cars	6		6	5	5	5	4	4	4	2	0	0	1

Zone Saint Agatha Lot
Capacity 174

Time	8AM	9AM	10AM	11AM	12PM	1PM	2PM	3PM	4PM	5PM	6PM	7PM	
Cars	8		92	57	61	22	21	21	30	47	190	23	21

Zone Municipal - Service Zone - By I93
Capacity 16

Time	8AM	9AM	10AM	11AM	12PM	1PM	2PM	3PM	4PM	5PM	6PM	7PM	
Cars	11	13		16	14	12	7	6	5	3	3	1	2

Zone Municipal - 2hr parking - By I93

Capacity

12

Time	8AM	9AM	10AM	11AM	12PM	1PM	2PM	3PM	4PM	5PM	6PM	7PM
Cars	5	11		4 8	6	1	1	1	0	0	0	0

Zone Dolan Funeral

Capacity

26

Time	8AM	9AM	10AM	11AM	12PM	1PM	2PM	3PM	4PM	5PM	6PM	7PM
Cars	1	3		3 5	2	7	6	6	5	3	3	4

Zone Citizens' Bank

Capacity

23

Time	8AM	9AM	10AM	11AM	12PM	1PM	2PM	3PM	4PM	5PM	6PM	7PM
Cars	4	7		13 18	13	6	0	0	1	0	0	1

Zone Sovereign Bank

Capacity

26

Time	8AM	9AM	10AM	11AM	12PM	1PM	2PM	3PM	4PM	5PM	6PM	7PM
Cars	6	14		18 26	21	17	16	15	11	6	2	3

Zone 37

Capacity

15

Time	8AM	9AM	10AM	11AM	12PM	1PM	2PM	3PM	4PM	5PM	6PM	7PM
Cars	2	6		8 7	8	4	4	1	0	0	1	0

Zone 55 Adams Street Offices

Capacity

37

Time	8AM	9AM	10AM	11AM	12PM	1PM	2PM	3PM	4PM	5PM	6PM	7PM
Cars	12	29	35		32 33	25	21	15	24	17	11	13

Zone 4 Franklin Street Professional
Capacity 47

Time	8AM	9AM	10AM	11AM	12PM	1PM	2PM	3PM	4PM	5PM	6PM	7PM
Cars	11	17	17		23 22	12	12	6	11	13	17	30

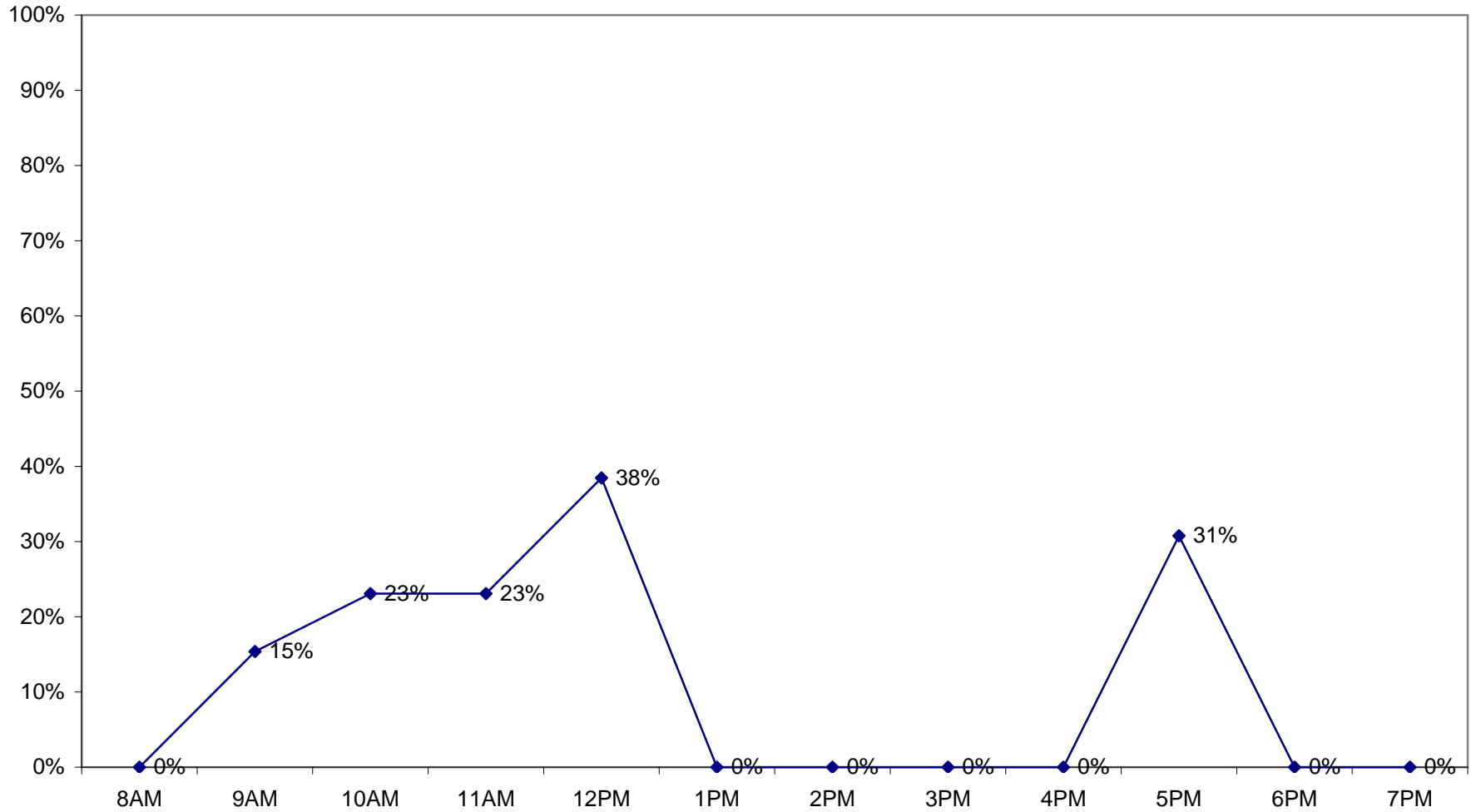
Zone Fruit Center
Capacity 184

Time	8AM	9AM	10AM	11AM	12PM	1PM	2PM	3PM	4PM	5PM	6PM	7PM
Cars	43	109	171		164 138	154	129	126	128	88	64	39

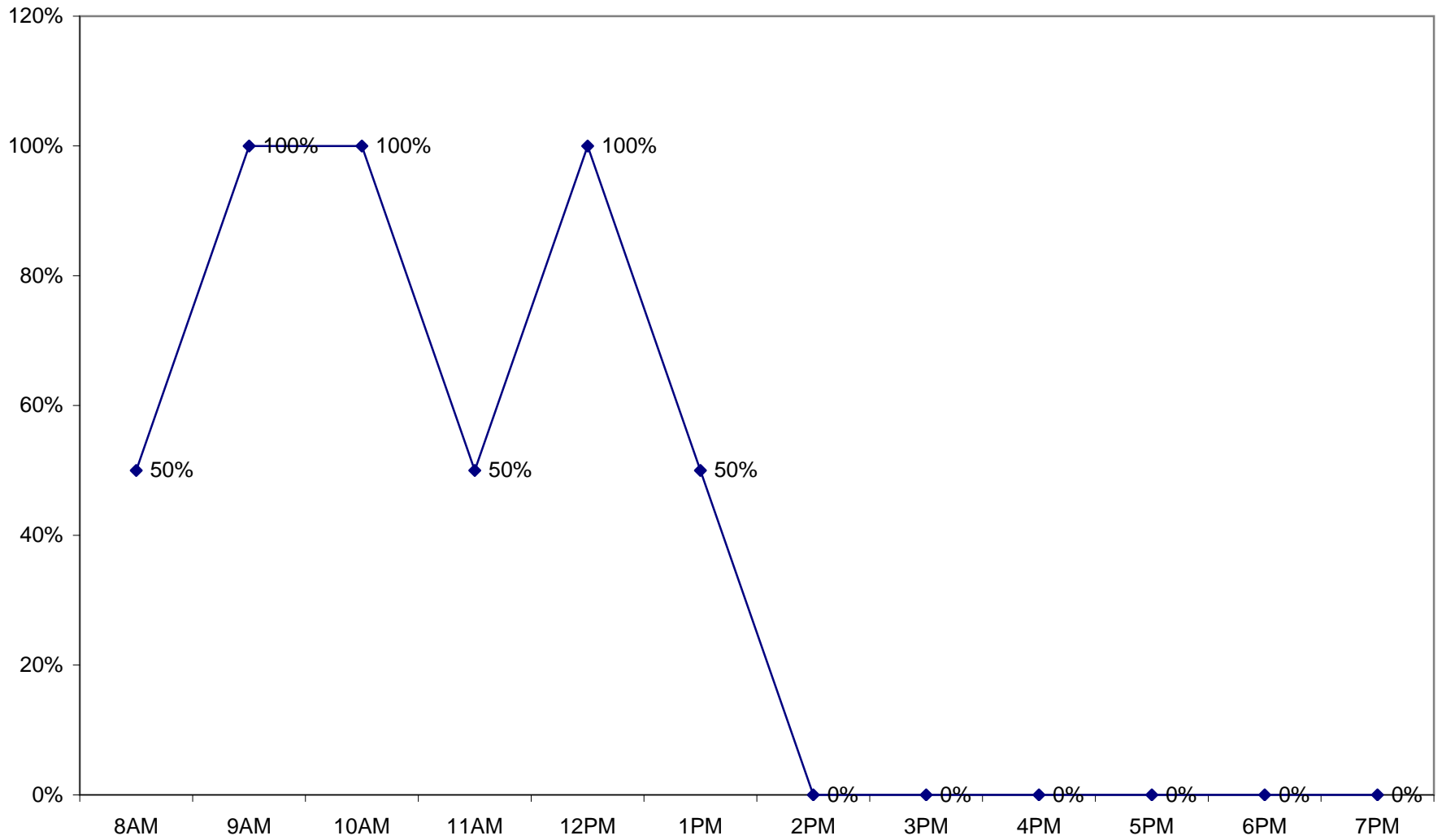
Zone Municipal at Fruit Center
Capacity 34

Time	8AM	9AM	10AM	11AM	12PM	1PM	2PM	3PM	4PM	5PM	6PM	7PM
Cars	31	34	35	34	36	33	26	30	21	10	4	3

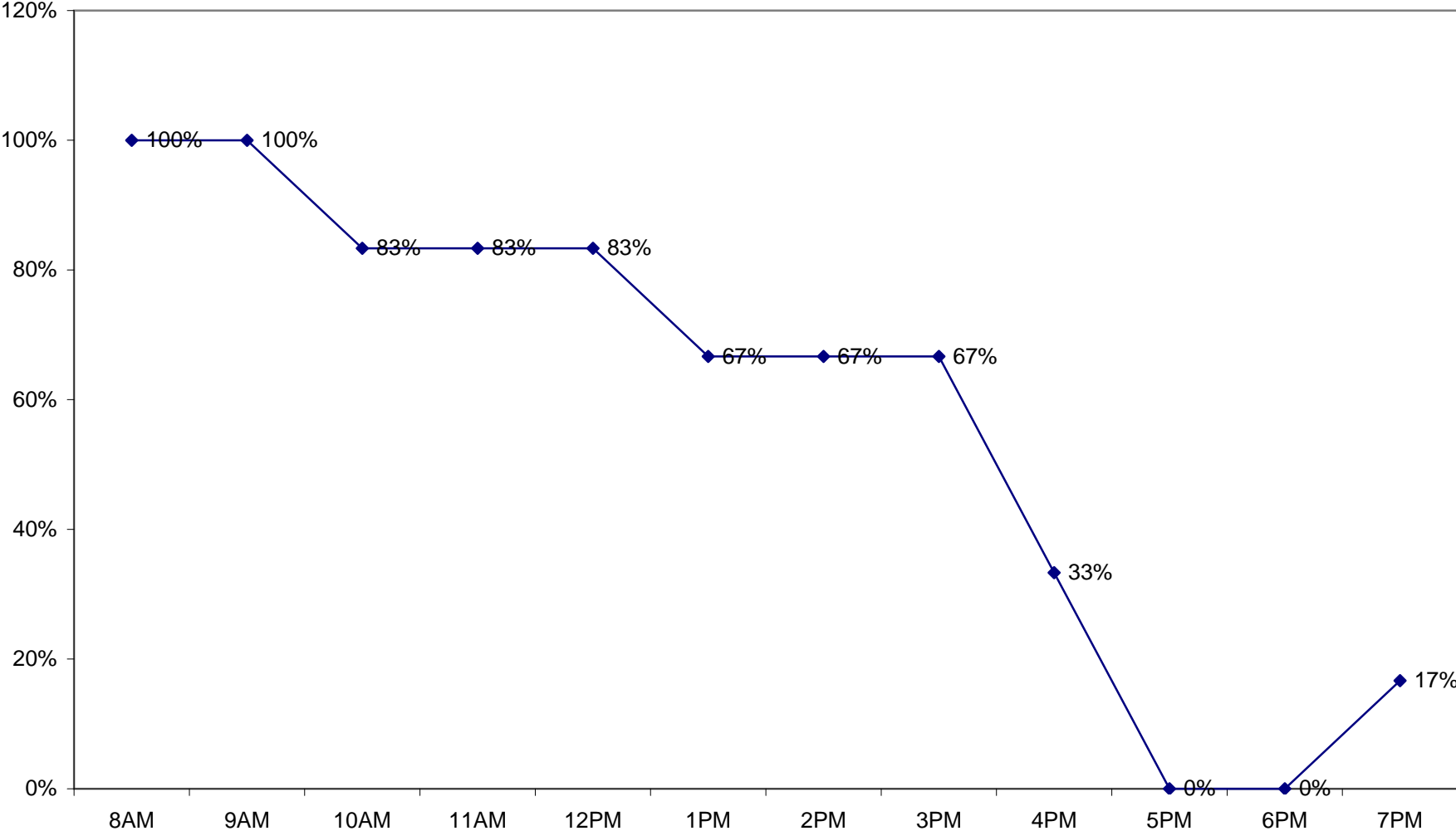
Zone 2 - South Side Adams Street West of Post Office
Avg. Occupancy - 11%
13 total spaces in zone
NB: Service Zone Parking



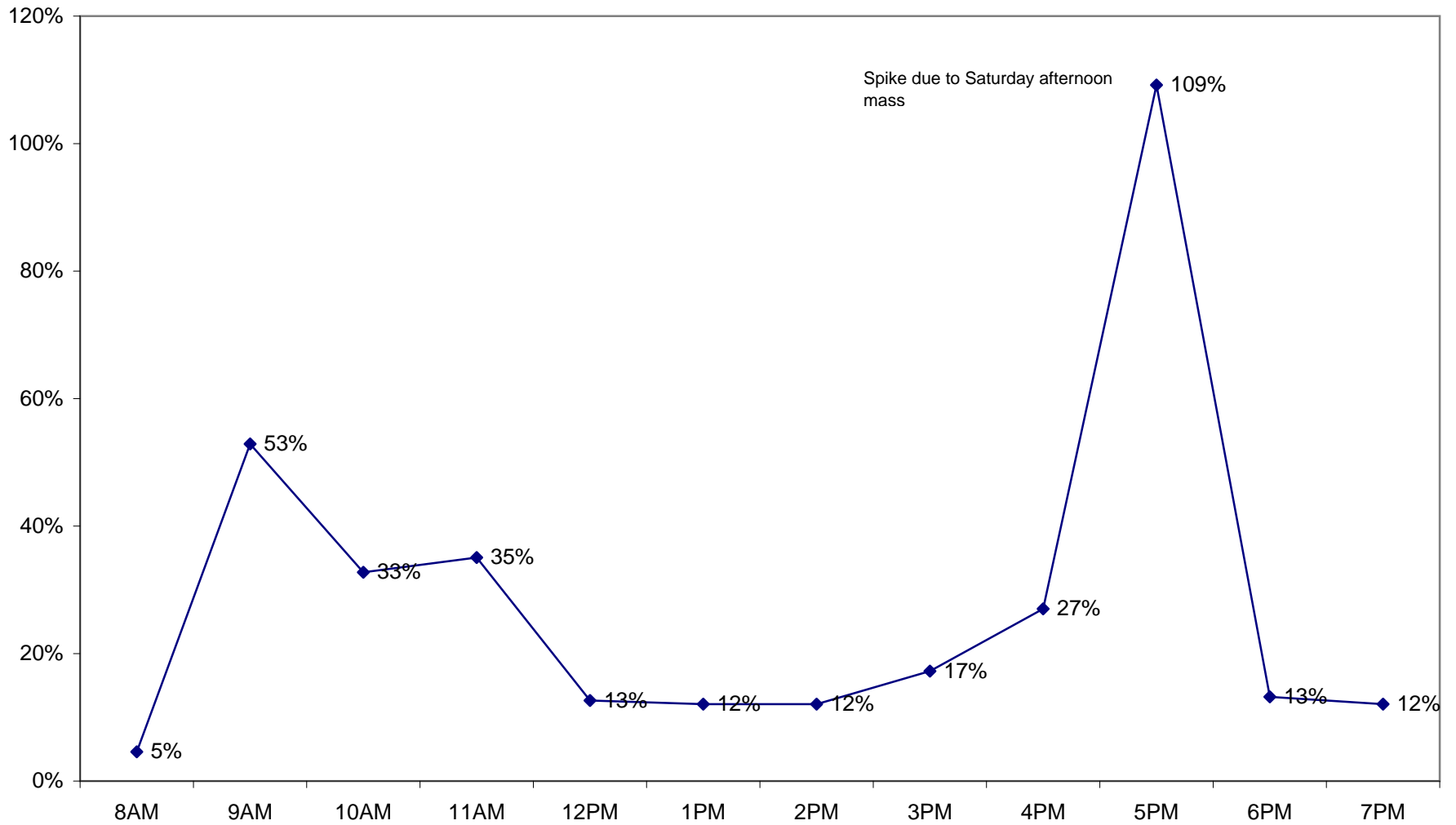
Zone 3 - Adams in front of the Post Office
Avg. Occupancy - 38%
2 total spaces in zone



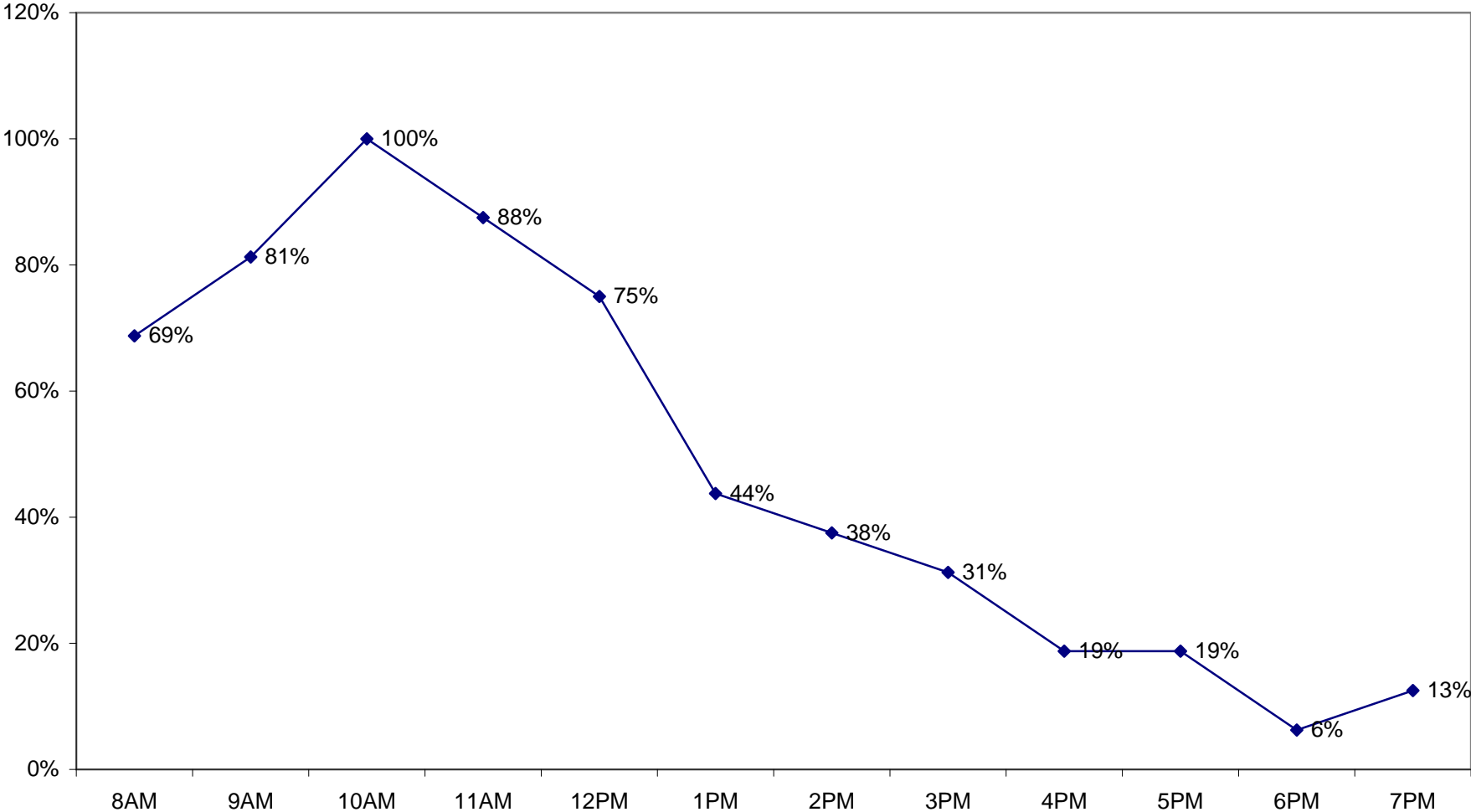
Zone 8 - South Side of Boulevard Between Grafton and Bryant
Avg. Occupancy - 58%
6 total spaces in zone



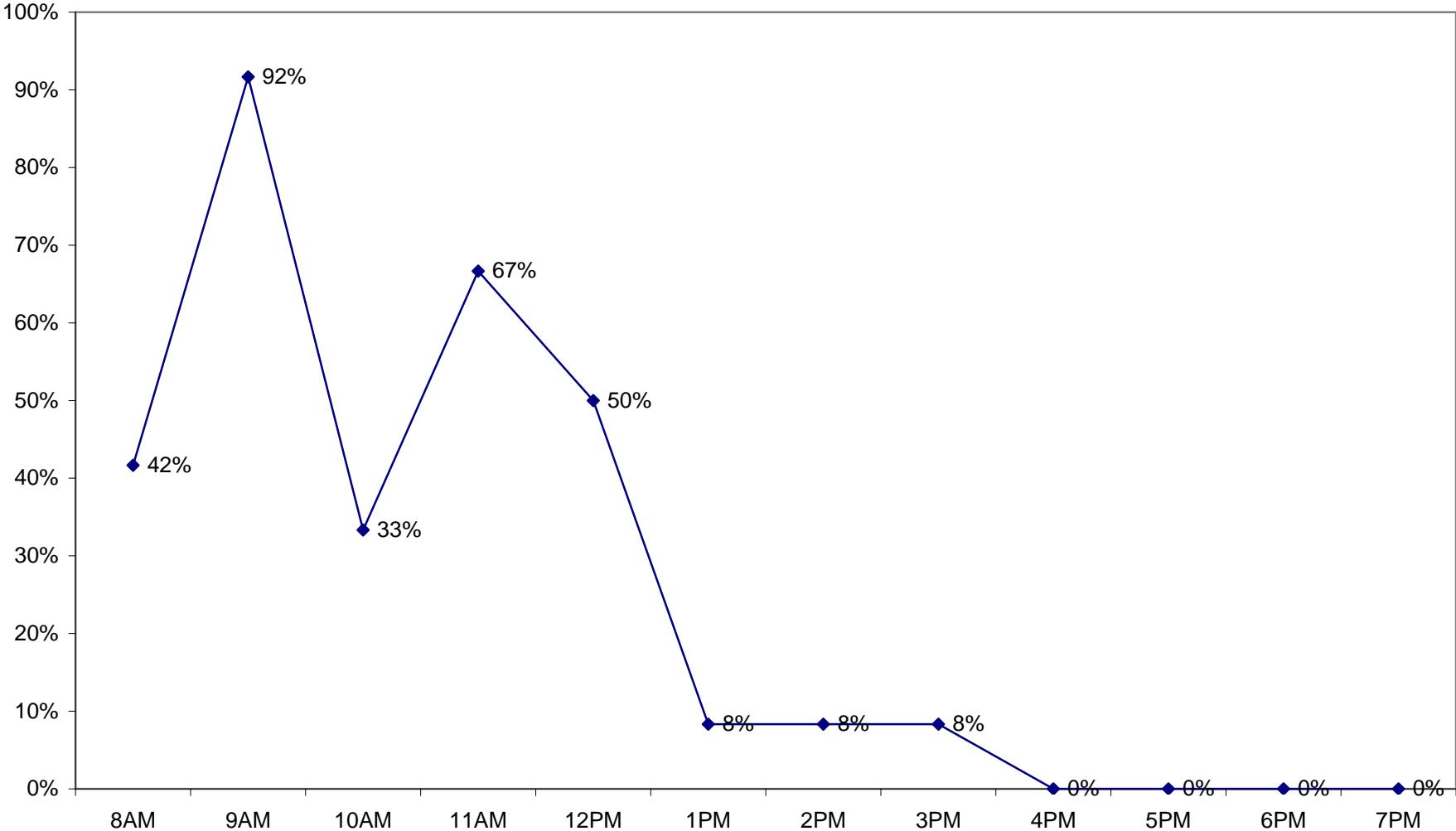
Saint Agatha's Lot
Avg. Occupancy - 28%
174 total spaces in zone



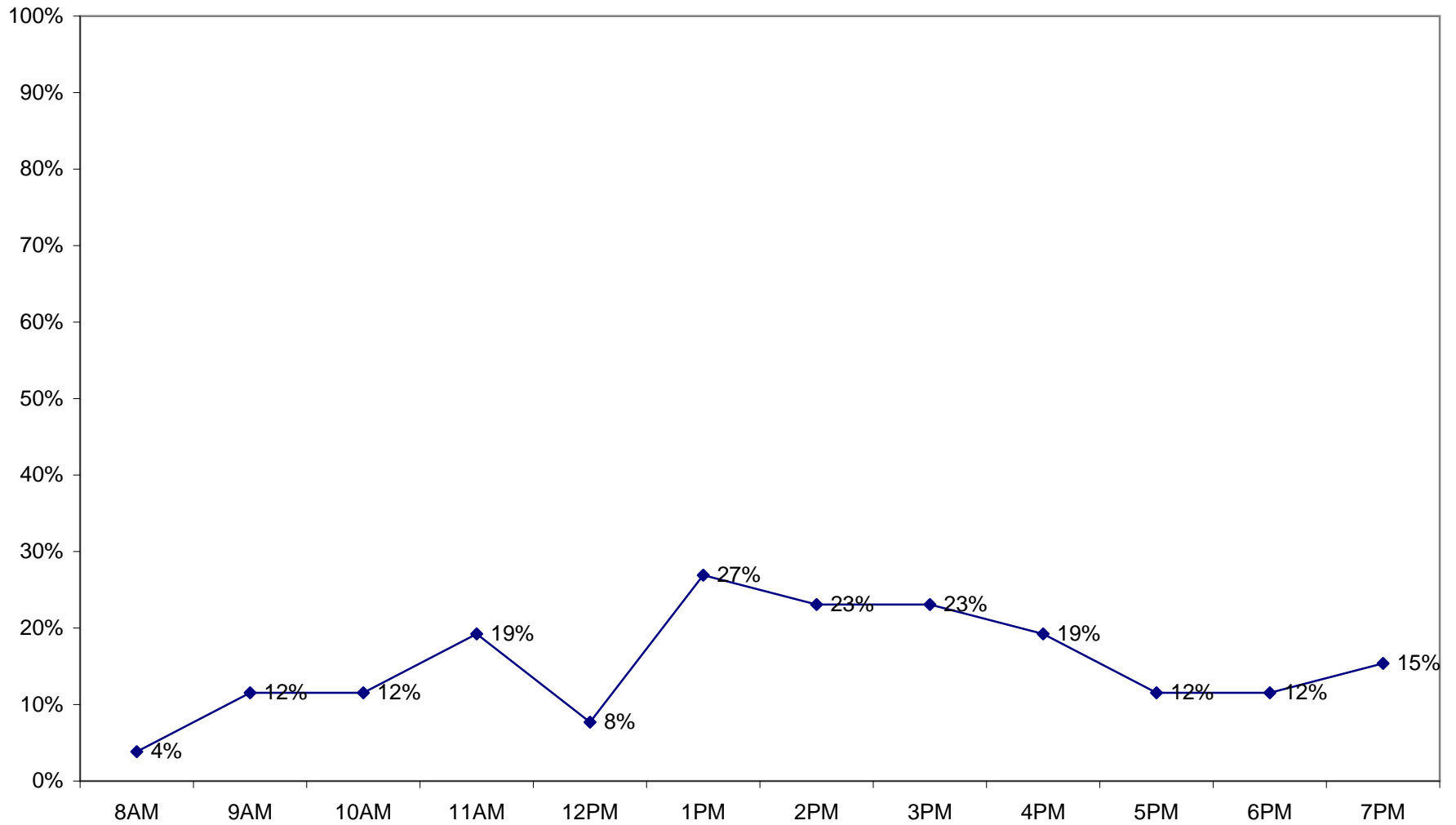
Municipal Lot North of Antwerp Street
Avg. Occupancy - 48%
16 total spaces in zone
NB: Service Zone Parking



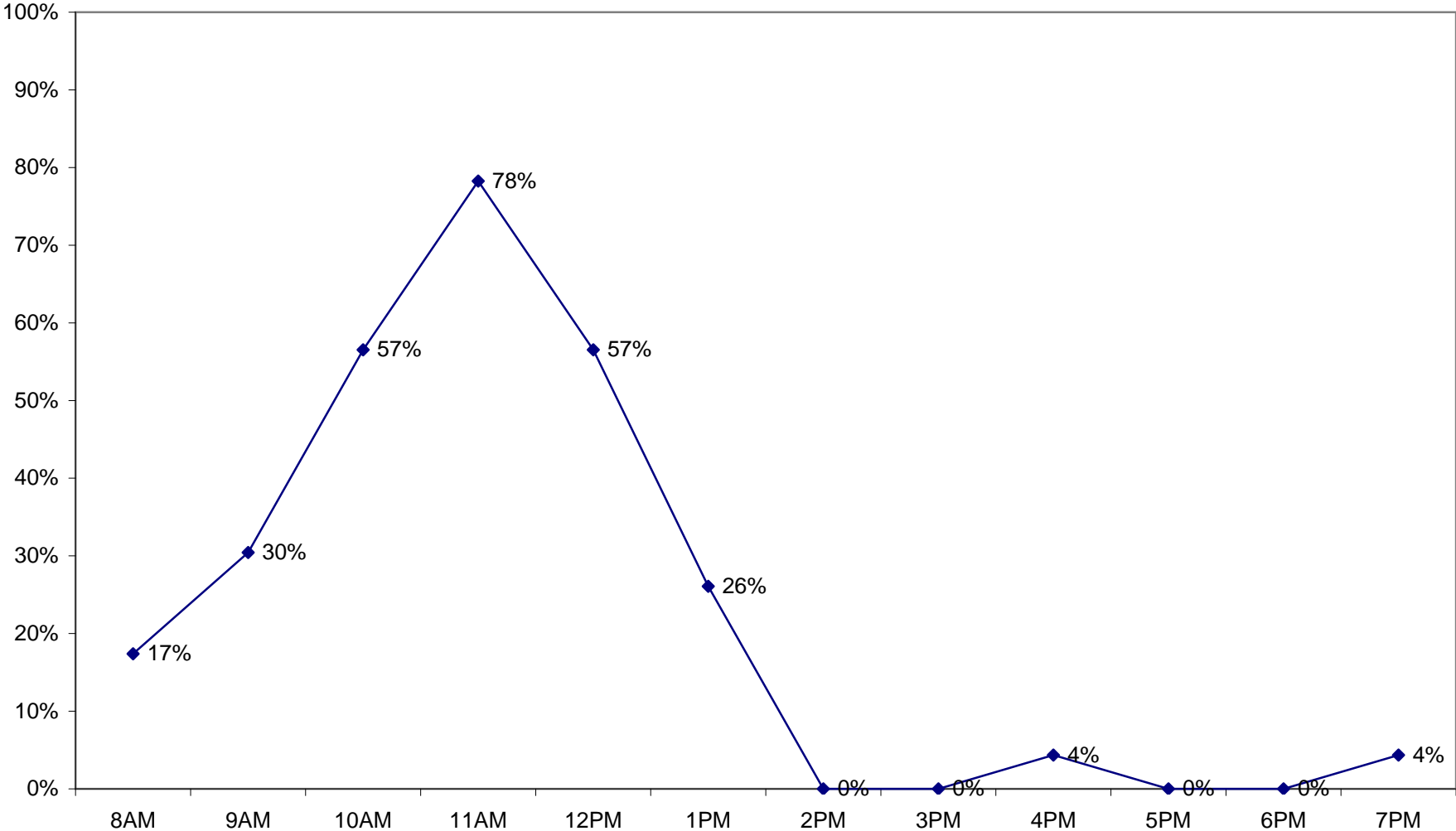
Municipal Lot North of Antwerp Street
Avg. Occupancy - 26%
12 total spaces in zone



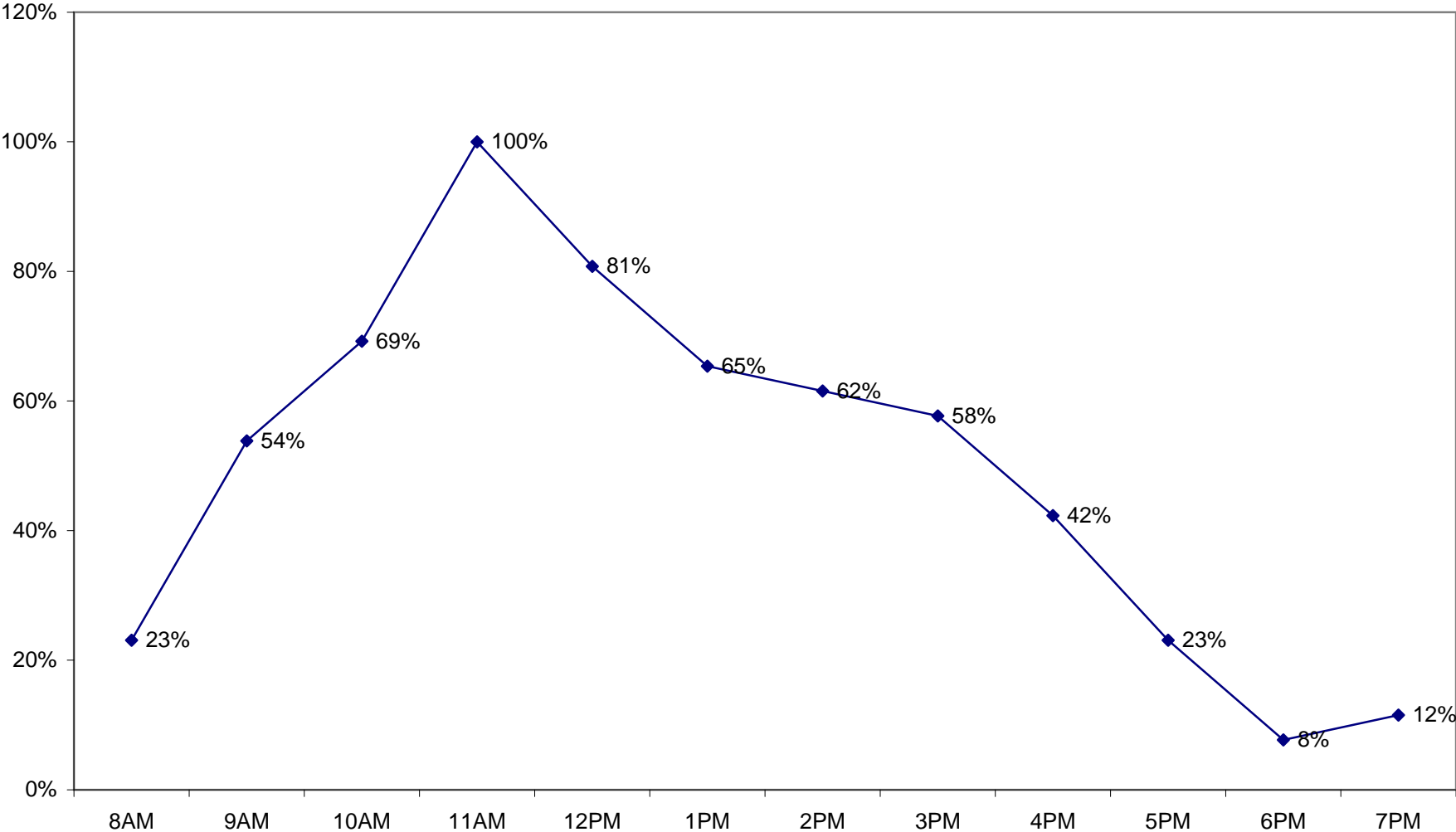
Dolan Funeral Home Lot
Avg. Occupancy - 15%
26 total spaces in zone



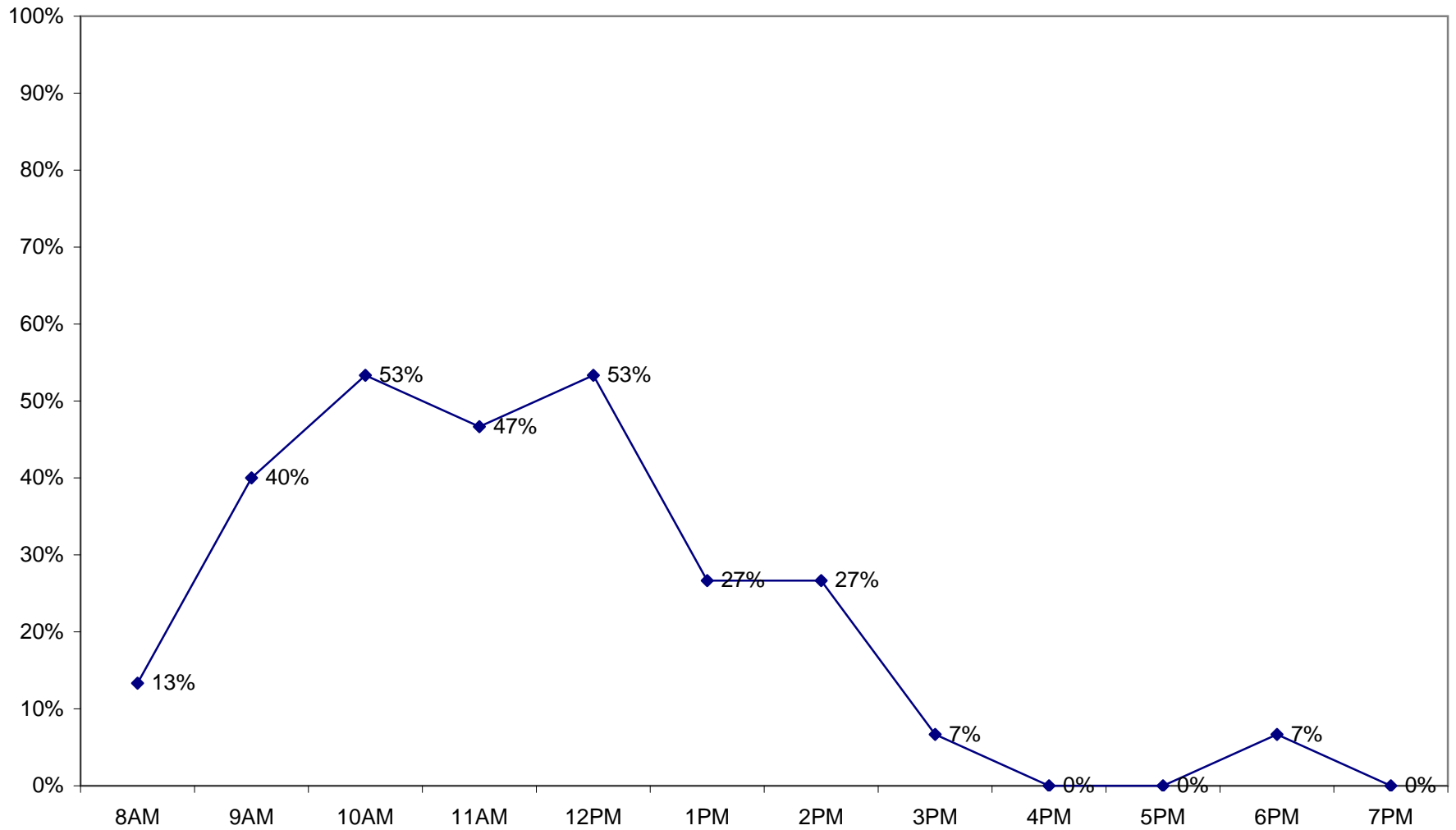
Citizens Bank Lot
Avg. Occupancy - 23%
23 total spaces in zone



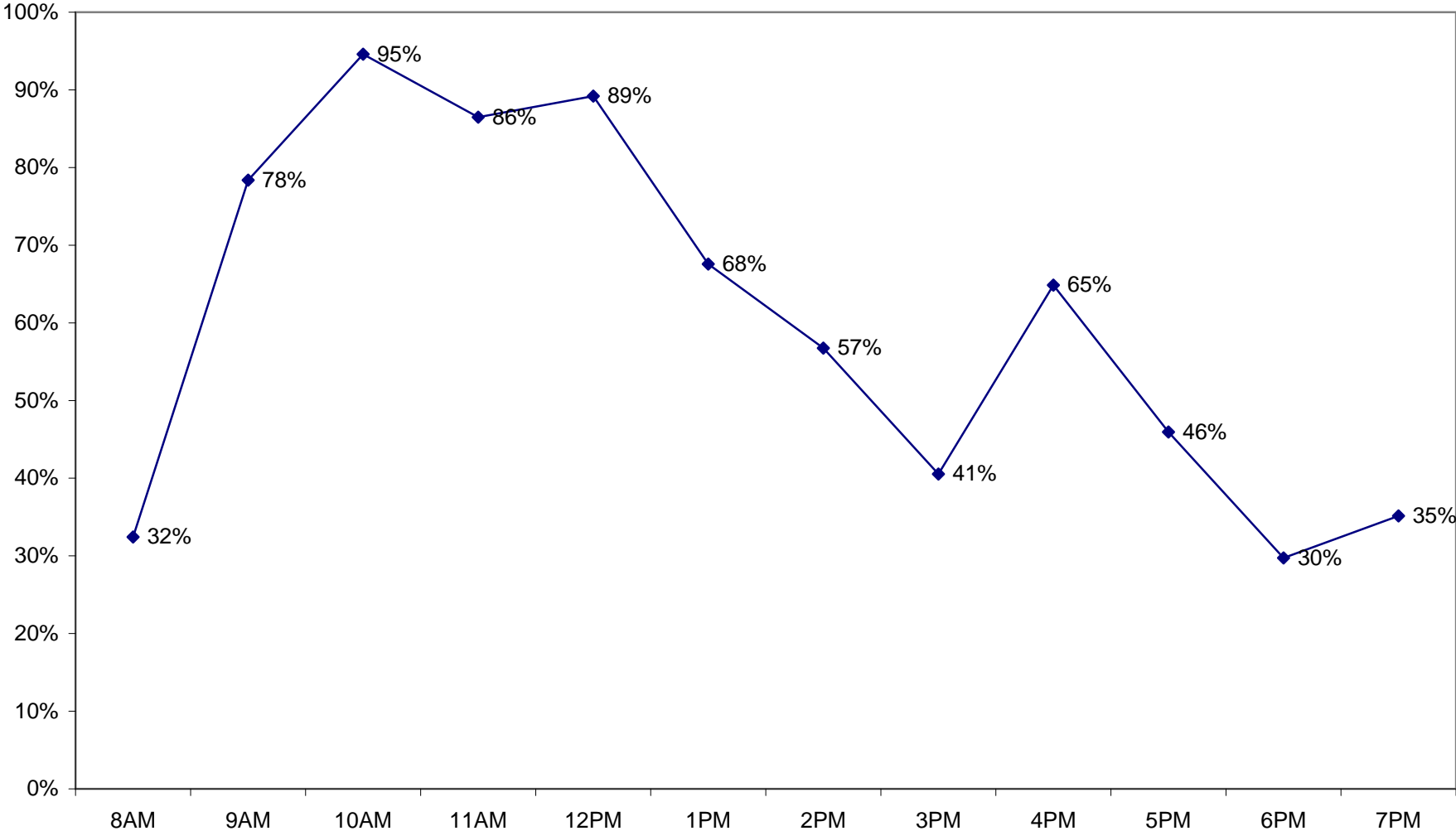
Sovereign Bank Lot
Avg. Occupancy - 50%
26 total spaces in zone



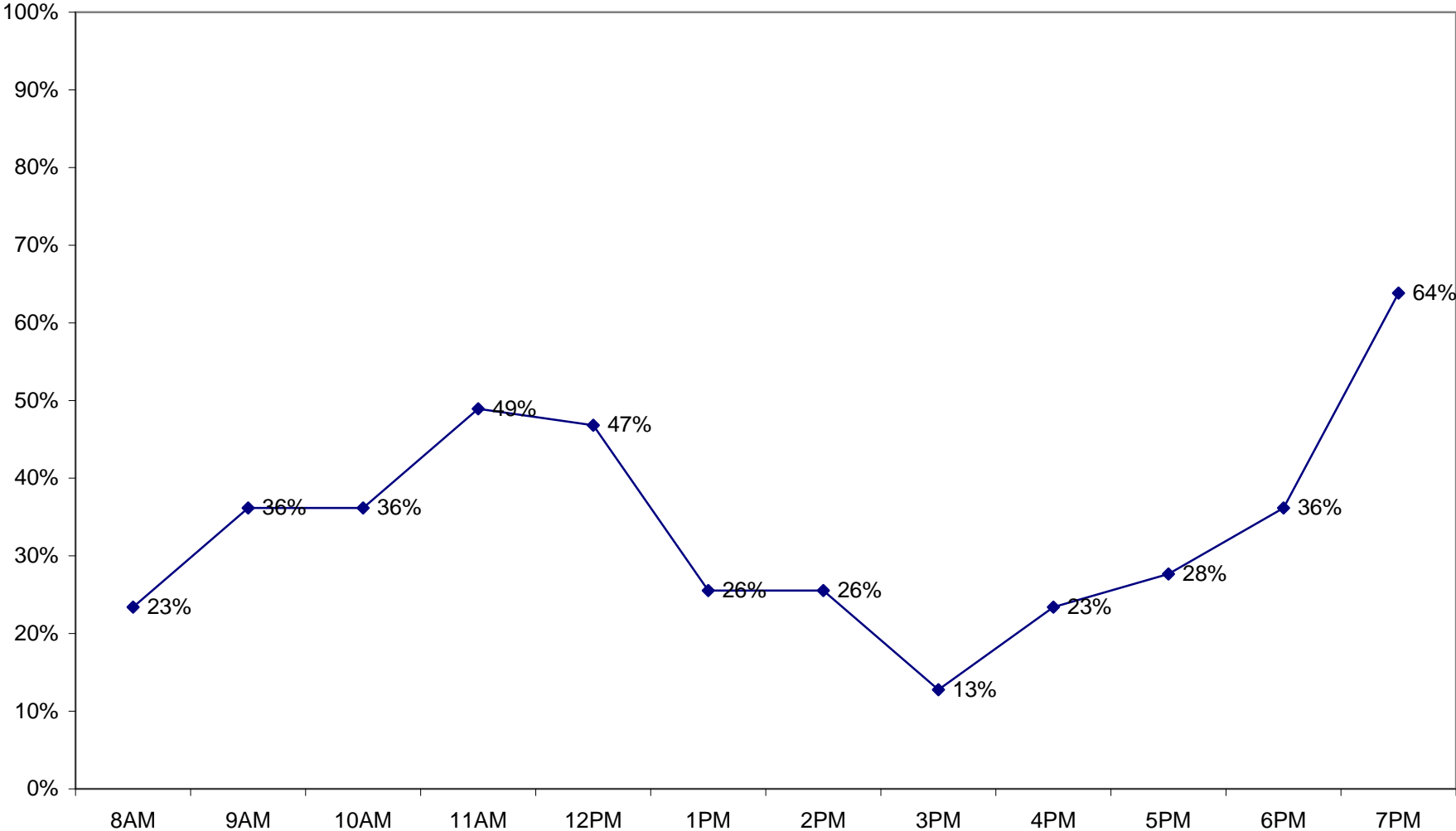
Zone 37 - North Side of Adams Granite Place to Church
Avg. Occupancy - 23%
15 total spaces in zone



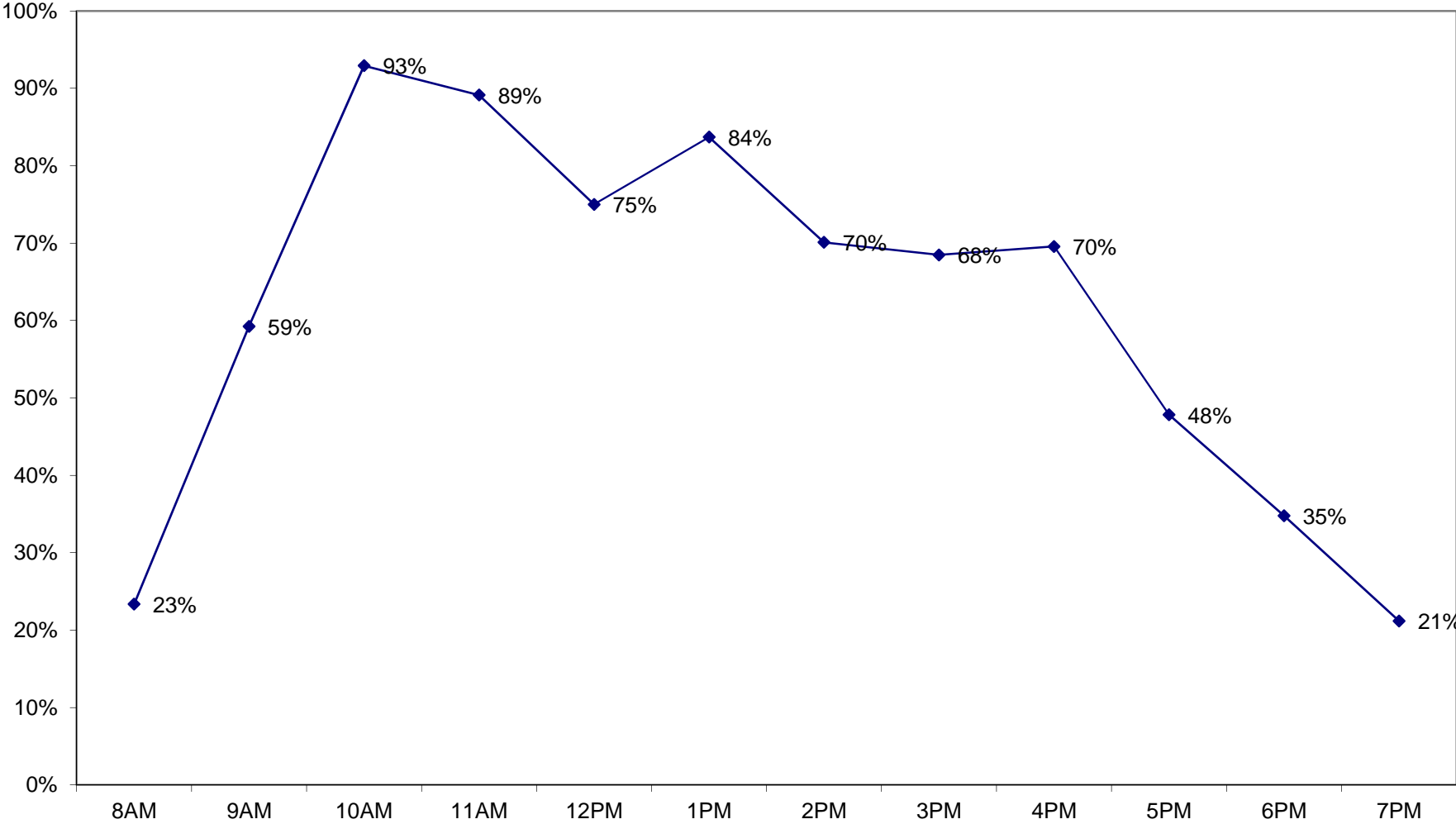
55 Adams Street Lot
Avg. Occupancy - 60%
37 total spaces in zone



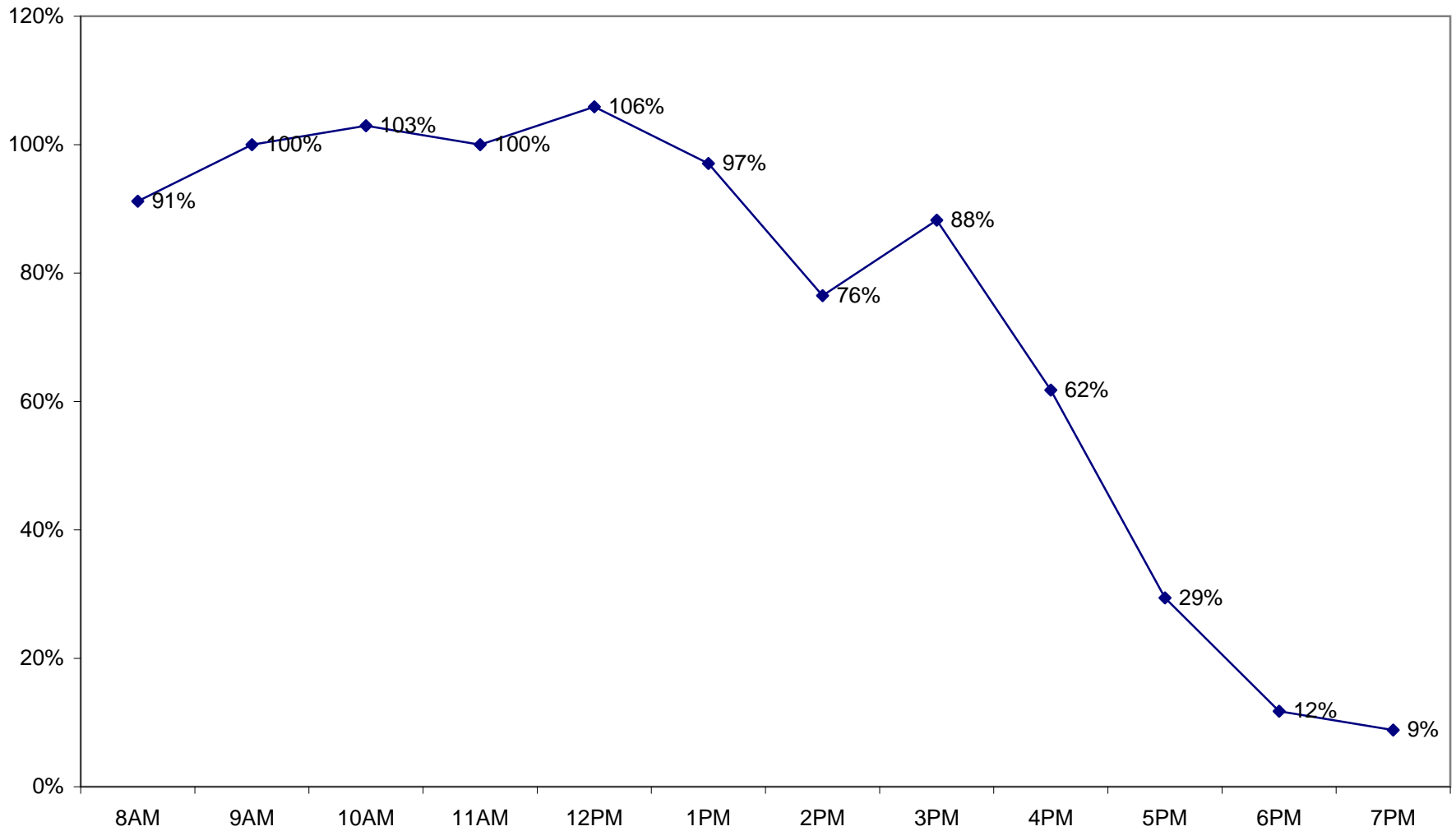
4 Franklin Street Lot
Avg. Occupancy - 34%
47 total spaces in zone



Milton Market Place Lot
Avg. Occupancy - 61%
184 total spaces in zone



Municipal Lot at Milton Market Place
Avg. Occupancy - 73%
34 total spaces in zone



Milton Market Place Lot
Avg. Occupancy - 61%
184 total spaces in zone

